

LOCATION MAP

LATITUDE: 41°29'08"      LONGITUDE: 81°37'22"



|                              |       |
|------------------------------|-------|
| PORTION TO BE IMPROVED.....  | _____ |
| INTERSTATE HIGHWAY.....      | _____ |
| FEDERAL ROUTES.....          | _____ |
| STATE ROUTES.....            | _____ |
| COUNTY & TOWNSHIP ROADS..... | _____ |
| OTHER ROADS.....             | _____ |

*DESIGN DESIGNATION*

|  |                          |
|--|--------------------------|
| CURRENT ADT (2017) .....               | 35,820                   |
| DESIGN YEAR ADT (2020) .....           | 48,230                   |
| DESIGN HOURLY VOLUME (2020) .....      | 3,580                    |
| DIRECTIONAL DISTRIBUTION .....         | 58%                      |
| TRUCKS (24 HOUR B&C) .....             | 6%                       |
| DESIGN SPEED .....                     | 40 MPH                   |
| LEGAL SPEED .....                      | 35 MPH                   |
| DESIGN FUNCTIONAL CLASSIFICATION ..... | URBAN PRINCIPAL ARTERIAL |
| NHS PROJECT .....                      | NO                       |

## DESIGN EXCEPTIONS

NONE

|  |   |
|--|---|
| <p><b>UNDERGROUND UTILITIES</b></p> <p>CONTACT BOTH SERVICES TWO WORKING DAYS<br/><b>BEFORE YOU DIG.</b></p> | <p><b>OHIO</b></p>  <p><b>Utilities Protection<br/>SERVICE</b></p> <p><i>Call Before You Dig</i><br/><b>1-800-362-2764</b></p> |
| <p><b>OIL &amp; GAS PRODUCERS<br/>UNDERGROUND PROTECTION SERVICE</b></p> <p><b>1-800-925-0988</b></p>        |   |



STATE OF OHIO  
DEPARTMENT OF TRANSPORTATION  
**CUY-IR490 / SR010-  
2.09 / 19.28**  
CITY OF CLEVELAND  
CUYAHOGA COUNTY


*INDEX OF SHEETS:*

SEE SHEET 2

# BU-29

## LANDSCAPING



PLAN PREPARED BY:



2616 CENTRAL PARKWAY  
CINCINNATI, OHIO 45214



1111 SUPERIOR AVENUE EAST, SUITE 2300  
CLEVELAND, OHIO 44114

| ODOT STANDARD CONSTRUCTION DRAWINGS  |  |  |  | CITY OF CLEVELAND<br>STANDARD CONSTRUCTION DRAWINGS |  | ODOT<br>SUPPLEMENTAL<br>SPECIFICATIONS | SPECIAL<br>PROVISIONS |
|--|--|--|--|---|--|--|-----------------------|
| ENGINEERS SEAL:  |  |  |  |   |  |  |                       |
| SHEETS 28-29   |  |  |  |   |  |  |                       |
|          |  |  |  |   |  |  |                       |
|  |  |  |  |   |  |  |                       |
|  |  |  |  |   |  |  |                       |
|  |  |  |  |   |  |  |                       |
|  |  |  |  |   |  |  |                       |
|  |  |  |  |   |  |  |                       |
|  |  |  |  |   |  |  |                       |
|  |  |  |  |   |  |  |                       |
|  |  |  |  |   |  |  |                       |
|  |  |  |  |   |  |  |                       |
| SIGNED:  |  |  |  |   |  |  |                       |
| DATE: 12/17/2020   |  |  |  |   |  |  |                       |

## PROJECT DESCRIPTION



THIS PROJECT CONSISTS OF THE CONSTRUCTION OF 2.09 MILES OF A NEW TWO- TO THREE-LANE BOULEVARD FROM E. 55TH ST. TO E. 93RD ST. WORK INCLUDES PAVEMENT, RAILROAD, STRUCTURES, DRAINAGE, WATERWORK, LIGHTING, POWER DISTRIBUTION, TRAFFIC CONTROL, LANDSCAPING, AND ADJUSTMENT OF EXISTING UTILITIES.

### EARTH DISTURBED AREAS

PROJECT EARTH DISTURBED AREA: 87.2 ACRES  
ESTIMATED CONTRACTOR EARTH DISTURBED AREA: 0 ACRES  
NOTICE OF INTENT EARTH DISTURBED AREA: 87.2 ACRES  
(AREA SERVICED BY COMBINED SEWER)

## 2016 SPECIFICATIONS

THE STANDARD SPECIFICATIONS OF THE STATE OF OHIO, DEPARTMENT OF TRANSPORTATION, INCLUDING CHANGES AND SUPPLEMENTAL SPECIFICATIONS LISTED IN THE PROPOSAL SHALL GOVERN THIS IMPROVEMENT.

|   |  |
|---|--|
| <p>ARCHITECTS SEAL:</p> <p>SHEETS 14-26</p>  <p>SIGNED: <i>Eric J. Ansbach</i></p> <p>DATE: 12/17/2020</p> | <p>ARCHITECTS SEAL:</p> <p>SHEETS 4-13, 27</p>  <p>SIGNED: <i>Christine Meske</i></p> <p>DATE: 12/17/2020</p> |
|---|--|

|                     |             |                    |
|---------------------|-------------|--------------------|
|                     |             |                    |
|                     |             |                    |
|                     |             |                    |
| 0                   | 2020-12-17  | RFC                |
| <b>NO.</b>          | <b>DATE</b> | <b>DESCRIPTION</b> |
| <b>ISSUE RECORD</b> |             |                    |



UTILITIES

LISTED BELOW ARE ALL UTILITIES LOCATED WITHIN THE PROJECT CONSTRUCTION LIMITS TOGETHER WITH THEIR RESPECTIVE OWNERS:

ELECTRIC  
CLEVELAND PUBLIC POWER (CPP)  
ATTN: CHRIS HIRZEL  
1300 LAKESIDE AVENUE  
CLEVELAND, OH 44114  
216-664-3922 (CHRIS)  
CHIRZEL@CPP.ORG

CLEVELAND ELECTRIC ILLUMINATING COMPANY (CEI)  
ATTN: DEAN CHATFIELD  
6896 MILLER ROAD  
BRECKSVILLE, OH 44141  
440-546-8740  
DMCHATFIELD@FIRSTENERGYCORP.COM

NATURAL GAS  
DOMINION EAST OHIO GAS COMPANY (DEOG)  
ATTN: AARON CONANT  
320 SPRINGSIDE DRIVE, SUITE 320  
AKRON, OH 44333  
330-664-2451  
k.aaron.conant@dominionenergy.com

WATER  
CITY OF CLEVELAND,  
DIVISION OF WATER (CWDP)  
ATTN: FRED ROBERTS  
1201 LAKESIDE AVENUE  
CLEVELAND, OH 44114  
216-664-2444 x5590  
FRED\_ROBERTS@CLEVELANDWATER.COM

CATV  
CHARTER COMMUNICATION  
ATTN: PAT SANTOITEMMO  
8179 EAST DOW CIRCLE  
STRONGSVILLE, OH 44136  
216-575-8016 CELL 216-854-0717  
Pat.Santoiemmo@charter.com

SEWER  
NORTHEAST OHIO REGIONAL SEWER DISTRICT (NEORS)  
ATTN: ROBERT STOERKEL  
4747 EAST 49TH STREET  
CUYAHOGA HEIGHTS, OHIO 44125  
216-881-6600  
stoerkelr@neorsd.org

CITY OF CLEVELAND,  
DIVISION OF WATER  
POLLUTION CONTROL (CDWPC)  
ATTN: ELIE RAMY, ALAN SCHIELY  
12302 KIRBY AVE.  
CLEVELAND, OH 44108  
216-644-3783/ 216-664-2756  
ERAMY@CLEVELANDWPC.COM  
ASCHIELY@CLEVELANDWPC.COM

SIGNALS  
CITY OF CLEVELAND,  
DIVISION OF TRAFFIC ENGINEERING  
ATTN: RICH TUTIE  
4150 EAST 49TH STREET  
CLEVELAND, OHIO 44106  
216-420-8270  
Rtutie@city.cleveland.oh.us

ODOT DISTRICT-12  
(PUBLIC UTILITY)  
ATTN: TONY TOH  
5500 TRANSPORTATION BLVD.  
GARFIELD HEIGHTS, OH 44125  
216-584-2220  
Anthony.Toth@dot.ohio.gov

UTILITIES (CONTINUED)

LIGHTING  
CLEVELAND PUBLIC POWER (CPP)  
ATTN: BRIAN SHEPARD  
1300 LAKESIDE AVENUE  
CLEVELAND, OH 44114  
216-664-3922 EXT. 173 (BEAU)  
bshepherd@cpp.org

TELEPHONE  
XO COMMUNICATIONS  
ATTN: DALE FERGUSON  
3 SUMMIT DRIVE, SUITE 750  
INDEPENDENCE, OH 44131  
216-619-3492  
DALE.FERGUSON@XO.COM

AT&T  
ATTN: ERIC JOHNSTON  
13630 LORAIN AVE  
CLEVELAND, OH 44111  
216-476-6141  
EJI265@ATT.COM

AT&T CORP.  
ATTN: GREG BELEW  
5980-G WILCOX PLACE  
DUBLIN, OHIO 43016  
614-760-8320  
gbelew@hlengineering.com

VERIZON  
ATTN: AL GUEST  
120 RAVINE STREET  
AKRON, OH 44303  
O. 330-253-8267/ M. 330-329-5495  
ALLAN.GUEST@VERIZON.COM

CENTURYLINK (LEVEL 3)  
ATTN: TOM TROMBLEY OR DOUG HOLLOWAY  
4000 CHESTER AVE  
CLEVELAND, OH 44103  
734-777-1910  
216-906-6284  
TOM.TROMBLEY@CENTURYLINK.COM  
DOUG.HOLLOWAY@CENTURYLINK.COM

ZAYO  
ATTN: JOHN BRUCE  
CORTLAND, OHIO 44410  
JOHN.BRUCE@ZAYO.COM

THE LOCATION OF THE UNDERGROUND UTILITIES SHOWN ON THE PLANS ARE AS OBTAINED FROM THE OWNERS AS REQUIRED BY SECTION 153.64 O.R.C.

ROADWAY  
PAVEMENT  
UTILITIES

SEE BUILDABLE UNIT BU14 AND BU15 FOR ROADWAY, PAVEMENT, AND UTILITIES GENERAL NOTES.

DRAINAGE  
SANITARY

SEE BUILDABLE UNITS BU05, BU09, BU13, BU21, AND BU24 FOR DRAINAGE AND SANITARY GENERAL NOTES.

SEE BU07 AND BU14 FOR ADDITIONAL INFORMATION.

| BUILDABLE UNIT REFERENCE  |   |
|---|---|
| THE PROJECT IS BROKEN INTO BUILDABLE UNITS, PORTIONS OF THE PROJECT DEFINED BY GEOGRAPHIC AREAS OR TYPES OF WORK TO BE PERFORMED. THE FOLLOWING IS A LIST OF BUILDABLE UNITS ASSOCIATED WITH THIS PLAN SET: |   |
| BU-01   | MAINTENANCE OF TRAFFIC                              |
| BU-03   | E 55TH ST - BRIDGE                                  |
| BU-04   | E 55TH ST - WALLS 1A-1D                             |
| BU-05   | E 55TH ST - STORM, REGULATOR, SANITARY              |
| BU-06   | E 55TH ST - PRIVATE UTILITY RELOCATION              |
| BU-07   | E 55TH ST - PUBLIC UTILITY RELOCATION               |
| BU-08   | WALL 2A/2B  |
| BU-09   | SANITARY SEWER                                      |
| BU-10   | WATER LINE  |
| BU-12   | TRAFFIC CONTROL - SIGNALS AND DUCT BANK             |
| BU-13   | STORM SEWER   |
| BU-14   | ROADWAY & PAVEMENT - BEGIN PROJECT TO KINGSBURY RUN |
| BU-15   | ROADWAY & PAVEMENT - KINGSBURY RUN TO END PROJECT   |
| BU-15A  | ROADWAY & PAVEMENT - GCRTA PARKING LOT              |
| BU-15B  | ROADWAY & PAVEMENT - MCTECH PARKING LOT             |
| BU-17   | BRIDGE - KINGSBURY RUN                              |
| BU-17A  | GCRTA WYE TRACK, OUTFALL #2                         |
| BU-26   | TRAFFIC CONTROL - SIGNING & STRIPING                |
| BU-27   | STREET LEVEL LIGHTING                               |
| BU-28   | HIGHWAY LIGHTING                                    |

LANDSCAPING

ITEM 661, AS PER PLAN  
PROVIDE, INSTALL, AND MAINTAIN ALL TREES AND SHRUBERY DISPLAYED IN THE PLAN SET PER ODOT CMS ITEM 661 AND AS MODIFIED HEREIN.

COORDINATE PLANTINGS WITH JENNIFER KIPP, CITY OF CLEVELAND ARBORIST.

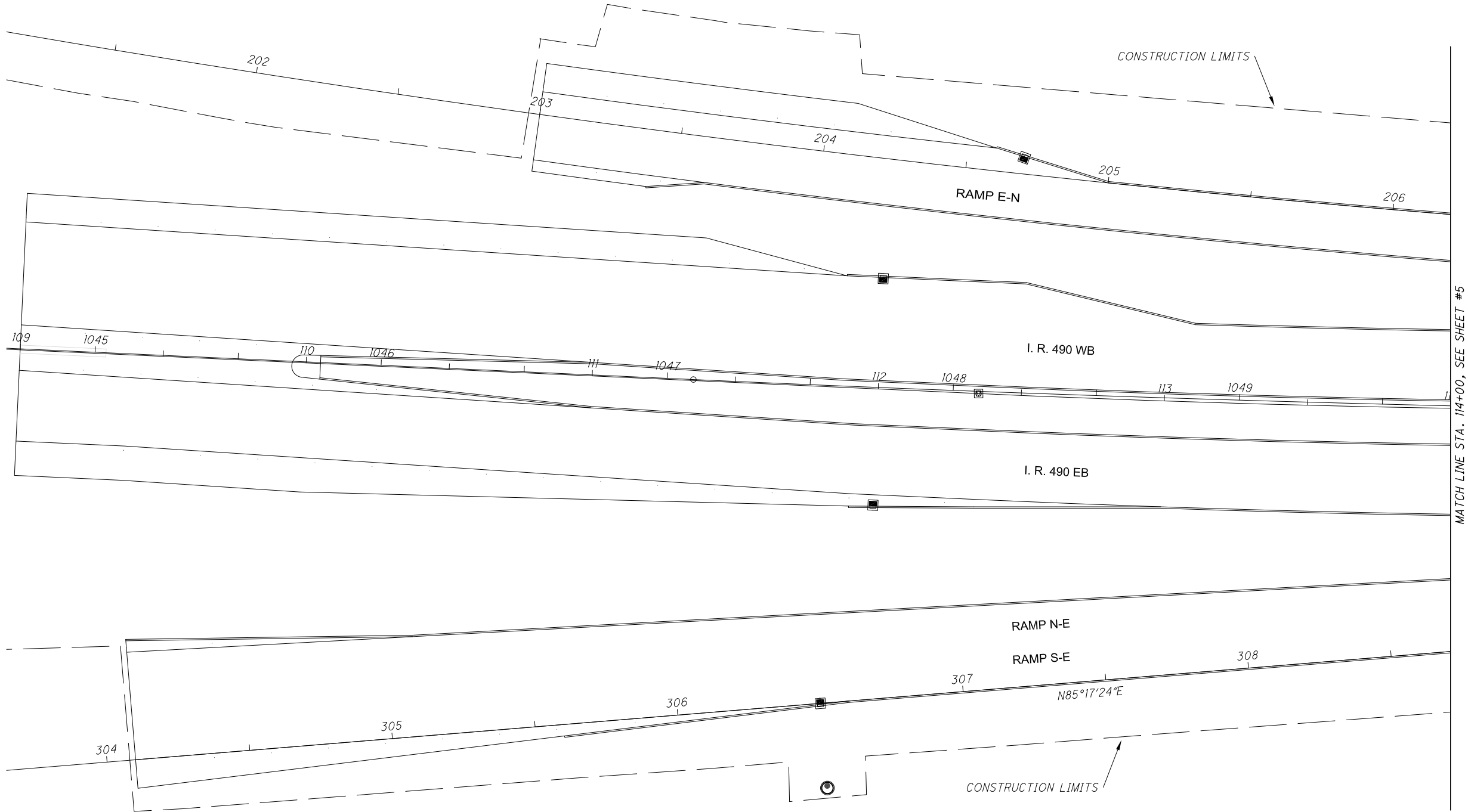
CLEVELAND FORESTRY DEPARTMENT  
JENNIFER KIPP  
750 E 88TH ST.  
CLEVELAND, OH 44108  
CELL: (216) 857-1741  
OFFICE: (216) 664-2388  
JKIPP@CITY.CLEVELAND.OH.US

2016 C&MS SHALL BE MODIFIED AS FOLLOWS: SECTION 661.10 B SHALL BE FOLLOWED FOR ALL AREAS TO BE PLANTED AND/OR MULCHED WITHOUT REGARD TO CURRENT VEGETATION, AND WITH A NON-SELECTIVE HERBICIDE FOLLOWED BY A PRE-EMERGENT HERBICIDE, ACCORDING TO MANUFACTURER'S INSTRUCTIONS. ALL HERBICIDES USED MUST BE SAFE FOR TREES THAT WILL BE PLANTED AFTER TREATMENT.

REFER TO SHEET 30 FOR REQUIRED TREE PLANTING AND STAKING DETAILS.

| 0            | 2020-12-17 | RFC         |
|--------------|------------|-------------|
| NO.          | DATE       | DESCRIPTION |
| ISSUE RECORD |            |             |

C:\pww8i-local\baker\_projects\christine.meske\d0451761\96833\_BL201.dwg 08-Jul-20 4:26 PM



NOTE:  
NO WORK THIS SHEET

| 0            | 2020-12-17 | RFC         |
|--------------|------------|-------------|
| NO.          | DATE       | DESCRIPTION |
| ISSUE RECORD |            |             |

LANDSCAPING PLAN - O.C. BLVD.:  
STA. 109+00.00 TO STA. 114+00.00

CUY-IR490/SR010-  
2.09/19.28

CALCULATED CAM  
CHECKED CAM

0 20 40  
HORIZONTAL SCALE IN FEET

↑  
N

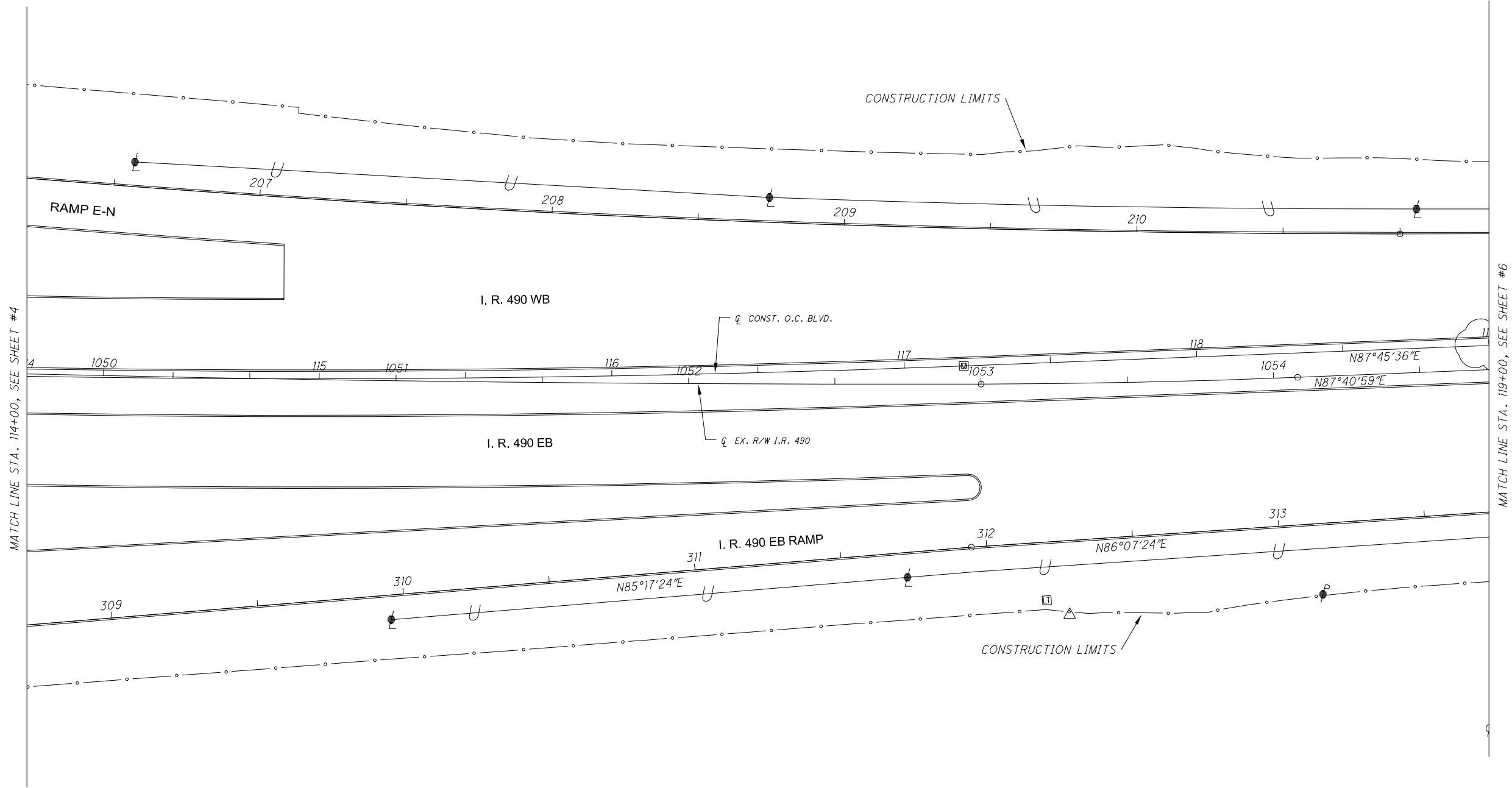
RECORD PLANS

RECORD PLANS

RECORD PLANS



C:\pww8i-local\baker\_projects\scott.pruzin@mbakerintl.com\d0451761\96833\_BL201.dwg 06-Jun-23 12:49 PM



NOTE:  
NO WORK THIS SHEET

|              |            |                 |
|--------------|------------|-----------------|
|              |            |                 |
|              |            |                 |
|              |            |                 |
| 0            | 2023-01-25 | RECORD DRAWINGS |
| NO.          | DATE       | DESCRIPTION     |
| ISSUE RECORD |            |                 |

CUY-IR490/SR010-  
2.09/19.28  
LANDSCAPING PLAN - O.C. BLVD.:  
STA. 114+00.00 TO STA. 119+00.00

CALCULATED  
CAM

CHECKED  
CAM

0 10 20 40

HORIZONTAL  
SCALE IN FEET

N

C:\pw8j--local\baker\_projects\scott.pruzin@mbakerintl.com\d0451761\96833\_BL201.dwg 06-Jun-23 12:49 PM

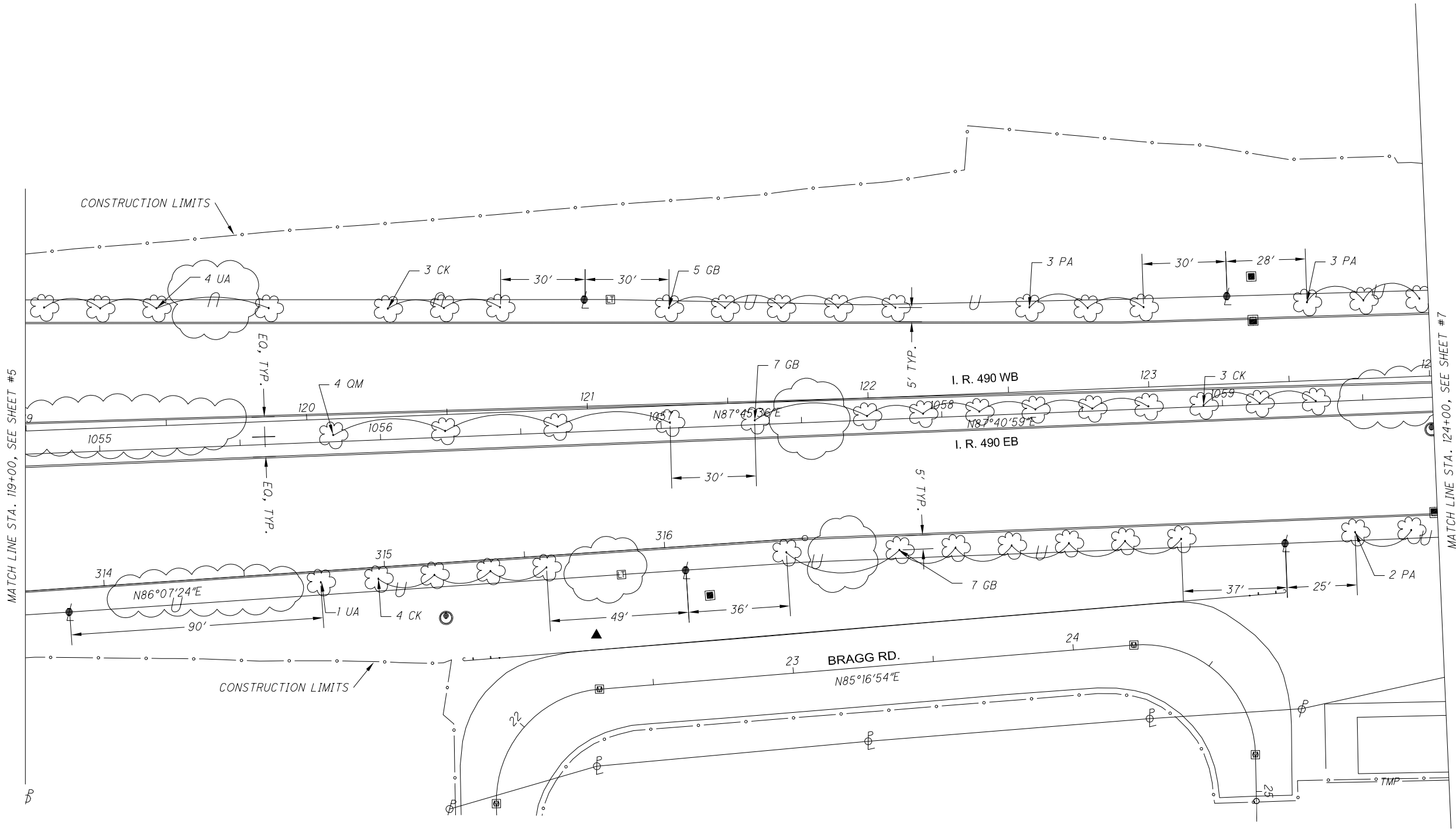
| SUB-SUMMARY |        |   |          |     |                            |
|-------------|--------|---|----------|-----|----------------------------|
| ITEM NO.    | UNIT   | DESCRIPTION   | QUANTITY | KEY | COMMON NAME                |
| 661         | EACH   | DECIDUOUS TREE, (2" cal.), (CLADRASTIS KENTUKEA)            | 10       | CK  | YELLOWWOOD                 |
| 661         | EACH   | DECIDUOUS TREE, (2" cal.), (GINKGO BILOBA 'AUTUMN GOLD')    | 19       | GB  | AUTUMN GOLD GINKGO         |
| 661         | EACH   | DECIDUOUS TREE, (2" cal.), (PLATANUS X ACER 'BLOODGOOD')    | 8        | PA  | BLOODGOOD LONDON PLANETREE |
| 661         | EACH   | DECIDUOUS TREE, (2" cal.), (QUERCUS MACROCARPA)             | 4        | QM  | BURR OAK                   |
| 661         | EACH   | DECIDUOUS TREE, (2" cal.), (ULMUS AMERICANA 'VALLEY FORGE') | 5        | UA  | AMERICAN ELM               |
| 662         | GALLON | LANDSCAPE WATERING  | 14,750   | -   | -                          |

\*UNLESS OTHERWISE INDICATED ON PLAN

NOTES:

ALL TREES SHALL BE LOCATED 5' FROM FACE OF CURB UNLESS NOTED OTHERWISE ON PLANS.

TREES SHALL BE CENTERED IN MEDIAN AREAS A MINIMUM OF 5' FROM FACE OF CURB UNLESS NOTED OTHERWISE ON PLANS.



| NO.          | DATE       | DESCRIPTION     |
|--------------|------------|-----------------|
| 1            | 2023-01-25 | RECORD DRAWINGS |
| 0            | 2020-12-17 | RFC             |
| ISSUE RECORD |            |                 |

C:\pw8j--local\baker\_projects\scott.pruzin@mbakerintl.com\d0451761\96833\_BL201.dwg 06-Jun-23 12:50 PM

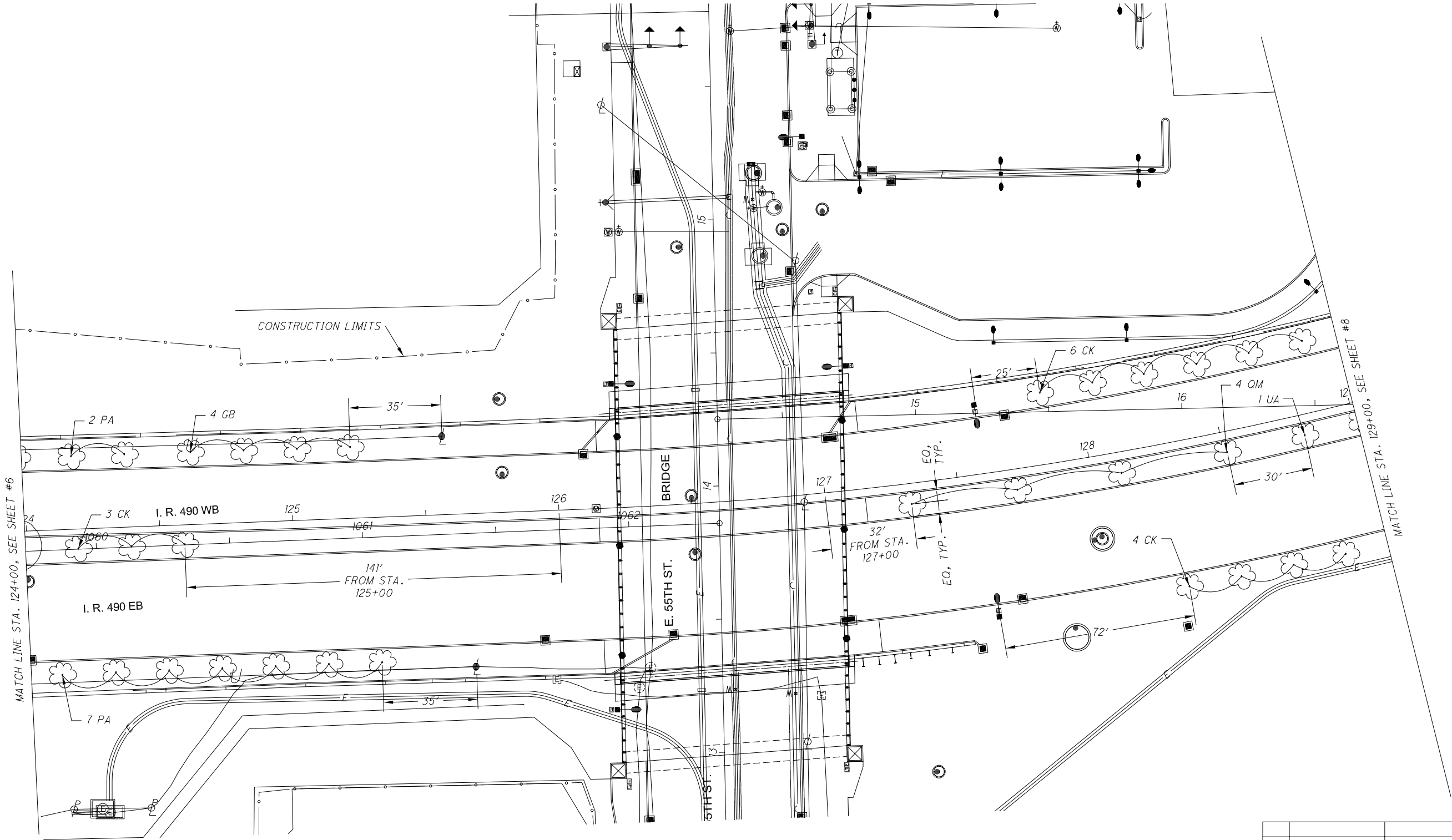
| SUB-SUMMARY |        |   |          |     |                            |
|-------------|--------|---|----------|-----|----------------------------|
| ITEM NO.    | UNIT   | DESCRIPTION   | QUANTITY | KEY | COMMON NAME                |
| 661         | EACH   | DECIDUOUS TREE, (2" cal.), (CLADRASTIS KENTUKEA)            | 13       | CK  | YELLOWWOOD                 |
| 661         | EACH   | DECIDUOUS TREE, (2" cal.), (GINKGO BILOBA 'AUTUMN GOLD')    | 4        | GB  | AUTUMN GOLD GINKGO         |
| 661         | EACH   | DECIDUOUS TREE, (2" cal.), (PLATANUS X ACER 'BLOODGOOD')    | 9        | PA  | BLOODGOOD LONDON PLANETREE |
| 661         | EACH   | DECIDUOUS TREE, (2" cal.), (QUERCUS MACROCARPA)             | 4        | QM  | BURR OAK                   |
| 661         | EACH   | DECIDUOUS TREE, (2" cal.), (ULMUS AMERICANA 'VALLEY FORGE') | 1        | UA  | AMERICAN ELM               |
| 662         | GALLON | LANDSCAPE WATERING  | 7,750    | -   | -                          |

\*UNLESS OTHERWISE INDICATED ON PLAN

NOTES:

ALL TREES SHALL BE LOCATED 5' FROM FACE OF CURB UNLESS NOTED OTHERWISE ON PLANS.

TREES SHALL BE CENTERED IN MEDIAN AREAS A MINIMUM OF 5' FROM FACE OF CURB UNLESS NOTED OTHERWISE ON PLANS.



|              |            |                 |
|--------------|------------|-----------------|
|              |            |                 |
|              |            |                 |
|              |            |                 |
| 0            | 2023-01-25 | RECORD DRAWINGS |
| NO.          | DATE       | DESCRIPTION     |
| ISSUE RECORD |            |                 |

LANDSCAPING PLAN – O.C. BLVD.:  
STA. 124+00.00 TO STA. 129+00.00

CUY-IR490/SR010-  
2.09/19.28

7  
30



RECORD PLANS

RECORD PLANS

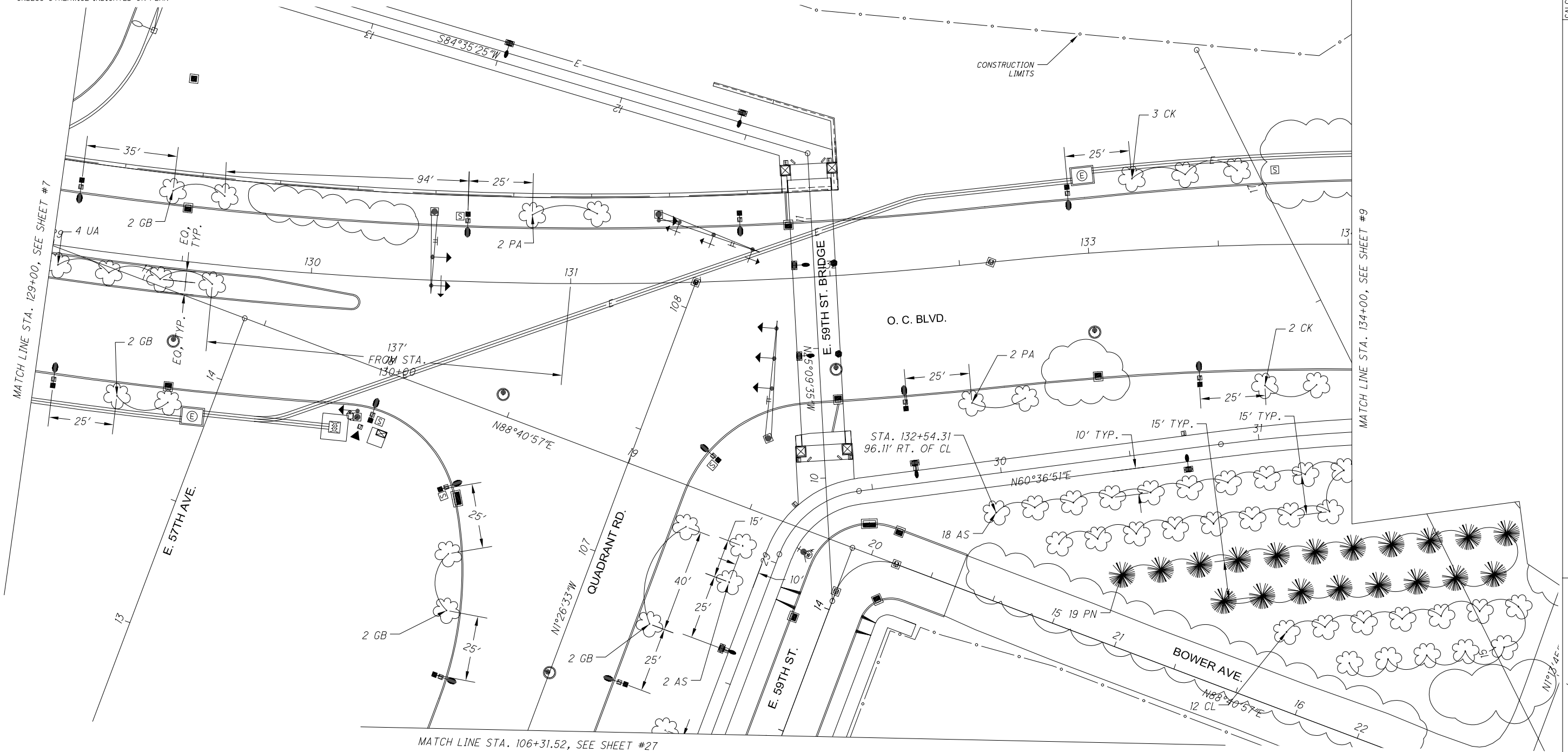
| SUB-SUMMARY |        |  |          |     |                            |                 |
|-------------|--------|--|----------|-----|----------------------------|-----------------|
| ITEM NO.    | UNIT   | DESCRIPTION  | QUANTITY | KEY | COMMON NAME                | SPACING (FEET)* |
| 661         | EACH   | DECIDUOUS TREE, (2" cal.), (CLADRASTIS KENTUCKEA)                  | 5        | CK  | YELLOWWOOD                 | 20              |
| 661         | EACH   | DECIDUOUS TREE, (2" cal.), (GINKGO BILOBA 'AUTUMN GOLD')           | 8        | GB  | AUTUMN GOLD GINKGO         | 20              |
| 661         | EACH   | DECIDUOUS TREE, (2" cal.), (PLATANUS X ACER 'BLOODGOOD')           | 4        | PA  | BLOODGOOD LONDON PLANETREE | 20              |
| 661         | EACH   | DECIDUOUS TREE, (2" cal.), (ULMUS AMERICANA 'VALLEY FORGE')        | 4        | UA  | AMERICAN ELM               | 20              |
| 661         | EACH   | DECIDUOUS TREE, (2" cal.), (ACER SACCHARUM 'SUGAR MAPLE')          | 20       | AS  | SUGAR MAPLE                | 15              |
| 661         | EACH   | DECIDUOUS TREE, (2" cal.), (SYRINGA RETICULATA 'IVORY SILK')       | 12       | CL  | IVORY SILK TREE LILAC      | 15              |
| 661         | EACH   | EVERGREEN TREE, (5' ht.), (PINUS NIGRA)                            | 19       | PN  | AUSTRIAN PINE              | 15              |
| 661         | EACH   | ORNAMENTAL SHRUB, (5 gallon), (VIBURNUM SP.)                       | 0        | VS  | VIBURNUM SPECIES           | 7.5             |
| 661         | EACH   | ORNAMENTAL SHRUB, (5 gallon), SYRINGA x PRESTONIAE 'DONALD WYMAN') | 0        | SP  | DONALD WYMAN LILAC         | 7.5             |
| 662         | GALLON | LANDSCAPE WATERING   | 23,500   | -   | -                          | -               |

\*UNLESS OTHERWISE INDICATED ON PLAN

NOTES:

ALL TREES SHALL BE LOCATED 5'  
FROM FACE OF CURB UNLESS NOTED  
OTHERWISE ON PLANS.

TREES SHALL BE CENTERED IN MEDIAN  
AREAS A MINIMUM OF 5' FROM FACE  
OF CURB UNLESS NOTED OTHERWISE  
ON PLANS.

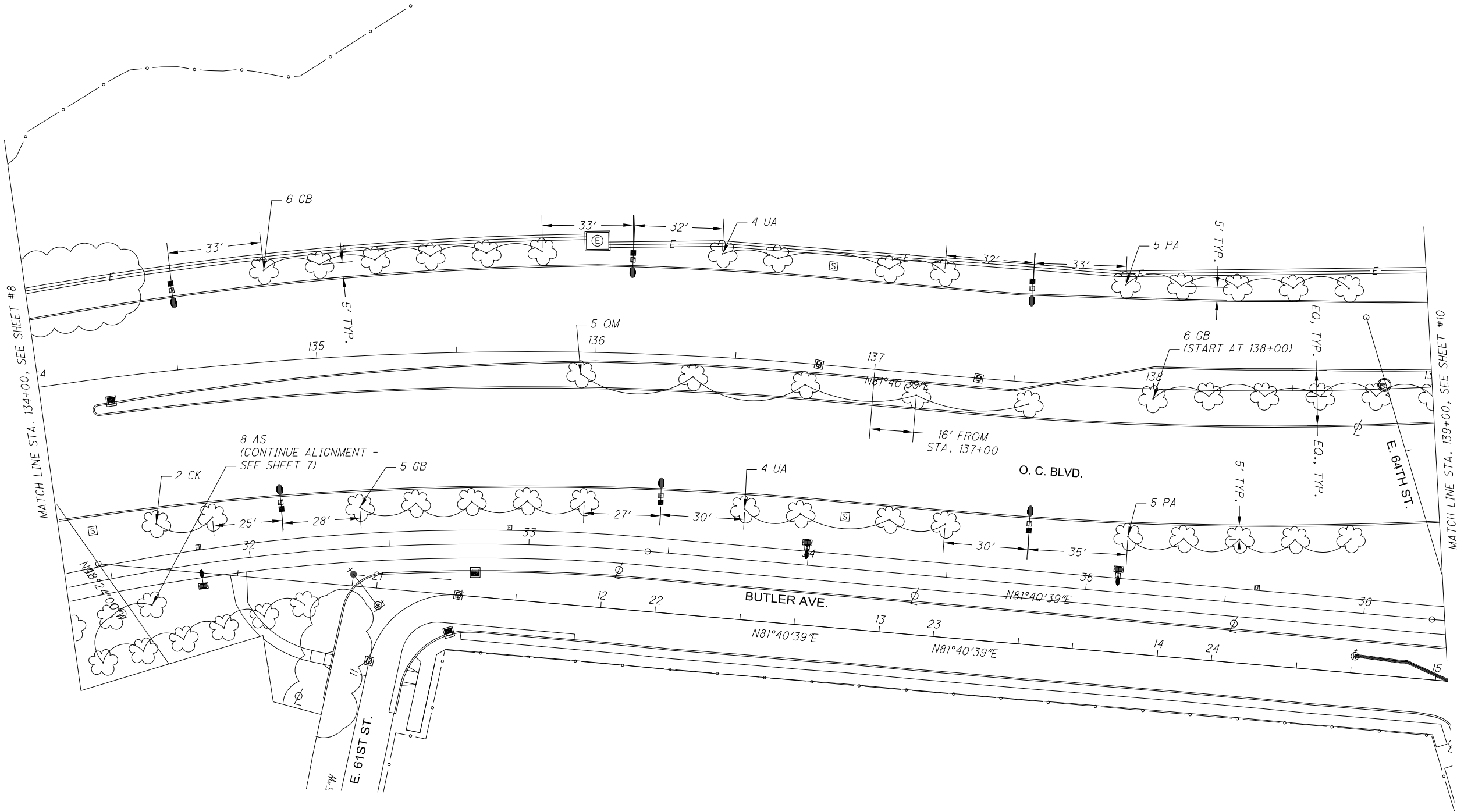


|              |            |                 |
|--------------|------------|-----------------|
|              |            |                 |
|              |            |                 |
| 1            | 2023-01-25 | RECORD DRAWINGS |
| 0            | 2020-12-17 | RFC             |
| NO.          | DATE       | DESCRIPTION     |
| ISSUE RECORD |            |                 |

C:\pw8j-local\baker\_projects\scott.pruzin@mbakerintl.com\d0451761\96833\_BL201.dwg 06-Jun-23 1:15 PM

| SUB-SUMMARY |        |   |          |     |                            |
|-------------|--------|---|----------|-----|----------------------------|
| ITEM NO.    | UNIT   | DESCRIPTION   | QUANTITY | KEY | COMMON NAME                |
| 661         | EACH   | DECIDUOUS TREE, (2" cal.), (CLADRASTIS KENTUKEA)            | 2        | CK  | YELLOWWOOD                 |
| 661         | EACH   | DECIDUOUS TREE, (2" cal.), (GINKGO BILOBA 'AUTUMN GOLD')    | 17       | GB  | AUTUMN GOLD GINKGO         |
| 661         | EACH   | DECIDUOUS TREE, (2" cal.), (PLATANUS X ACER 'BLOODGOOD')    | 10       | PA  | BLOODGOOD LONDON PLANETREE |
| 661         | EACH   | DECIDUOUS TREE, (2" cal.), (QUERCUS MARCROCARPA)            | 5        | QM  | BURR OAK                   |
| 661         | EACH   | DECIDUOUS TREE, (2" cal.), (ULMUS AMERICANA 'VALLEY FORGE') | 8        | UA  | AMERICAN ELM               |
| 661         | EACH   | DECIDUOUS TREE, (2" cal.), (ACER SACCHARUM 'SUGAR MAPLE')   | 8        | AS  | SUGAR MAPLE                |
| 661         | EACH   | ORNAMENTAL SHRUB, (5 gallon), (VIBURNUM SP.)                | 0        | VS  | VIBURNUM SPECIES           |
| 662         | GALLON | LANDSCAPE WATERING  | 13,800   | -   | -                          |

\*UNLESS OTHERWISE INDICATED ON PLAN



NOTES:  
ALL TREES SHALL BE LOCATED 5' FROM FACE OF CURB UNLESS NOTED OTHERWISE ON PLANS.  
TREES SHALL BE CENTERED IN MEDIAN AREAS A MINIMUM OF 5' FROM FACE OF CURB UNLESS NOTED OTHERWISE ON PLANS.

|              |            |                 |
|--------------|------------|-----------------|
| 1            | 2023-01-25 | RECORD DRAWINGS |
| 0            | 2020-12-17 | RFC             |
| NO.          | DATE       | DESCRIPTION     |
| ISSUE RECORD |            |                 |

CUY-IR490/SR010-  
2.09/19.28  
LANDSCAPING PLAN - O.C. BLVD.:  
STA. 134+00.00 TO STA. 139+00.00

CALCULATED  
CAM

CHECKED  
CAM

0 20 40  
HORIZONTAL  
SCALE IN FEET

RECORD PLANS

C:\pww8i-local\baker\_projects\scott.pruzin@mbakerintl.com\d0451761\96833\_BL201.dwg 06-Jun-23 1:30 PM

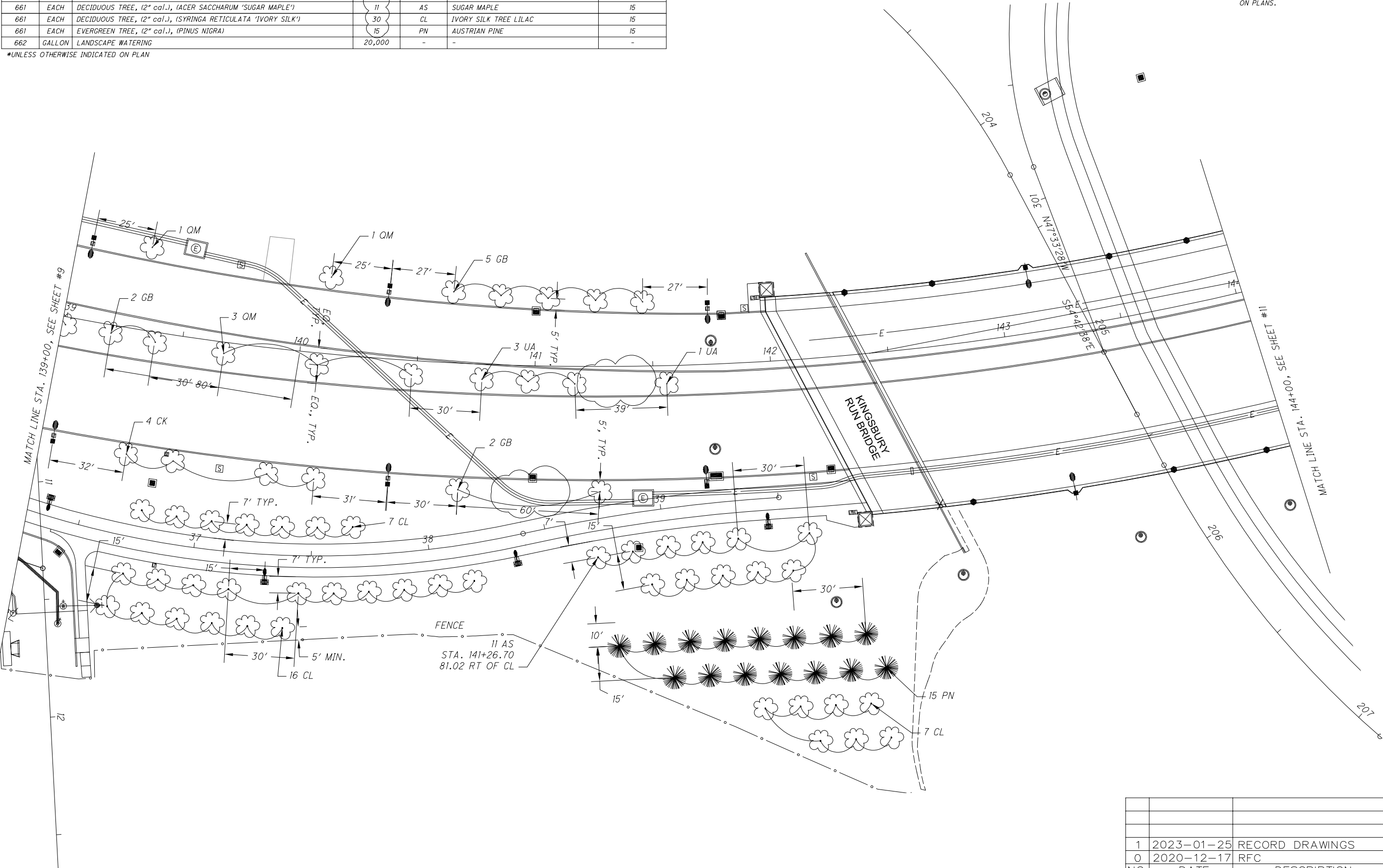
| SUB-SUMMARY |        |  |          |     |                       |
|-------------|--------|--|----------|-----|-----------------------|
| ITEM NO.    | UNIT   | DESCRIPTION  | QUANTITY | KEY | COMMON NAME           |
| 661         | EACH   | DECIDUOUS TREE, (2" cal.), (CLADRASTIS KENTUKEA)             | 4        | CK  | YELLOWWOOD            |
| 661         | EACH   | DECIDUOUS TREE, (2" cal.), (GINKGO BILOBA 'AUTUMN GOLD')     | 9        | GB  | AUTUMN GOLD GINKGO    |
| 661         | EACH   | DECIDUOUS TREE, (2" cal.), (QUERCUS MARCROCARPA)             | 5        | OM  | BURR OAK              |
| 661         | EACH   | DECIDUOUS TREE, (2" cal.), (ULMUS AMERICANA 'VALLEY FORGE')  | 4        | UA  | AMERICAN ELM          |
| 661         | EACH   | DECIDUOUS TREE, (2" cal.), (ACER SACCHARUM 'SUGAR MAPLE')    | 11       | AS  | SUGAR MAPLE           |
| 661         | EACH   | DECIDUOUS TREE, (2" cal.), (SYRINGA RETICULATA 'IVORY SILK') | 30       | CL  | IVORY SILK TREE LILAC |
| 661         | EACH   | EVERGREEN TREE, (2" cal.), (PINUS NIGRA)                     | 15       | PN  | AUSTRIAN PINE         |
| 662         | GALLON | LANDSCAPE WATERING   | 20,000   | -   | -                     |

\*UNLESS OTHERWISE INDICATED ON PLAN

NOTES:

ALL TREES SHALL BE LOCATED 5' FROM FACE OF CURB UNLESS NOTED OTHERWISE ON PLANS.

TREES SHALL BE CENTERED IN MEDIAN AREAS A MINIMUM OF 5' FROM FACE OF CURB UNLESS NOTED OTHERWISE ON PLANS.



| 1            | 2023-01-25 | RECORD DRAWINGS |
|--------------|------------|-----------------|
| 0            | 2020-12-17 | RFC             |
| NO.          | DATE       | DESCRIPTION     |
| ISSUE RECORD |            |                 |

CUY-IR490/SR010-  
2.09/19.28

LANDSCAPING PLAN - O.C. BLVD.:  
STA. 139+00.00 TO STA. 144+00.00

CALCULATED  
CAM

CHECKED  
CAM

02040  
HORIZONTAL  
SCALE IN FEET

RECORD PLANS

C:\pw8j-local\baker\_projects\scott.pruzin@mbakerintl.com\d0451761\96833\_BL201.dwg 06-Jun-23 1:33 PM

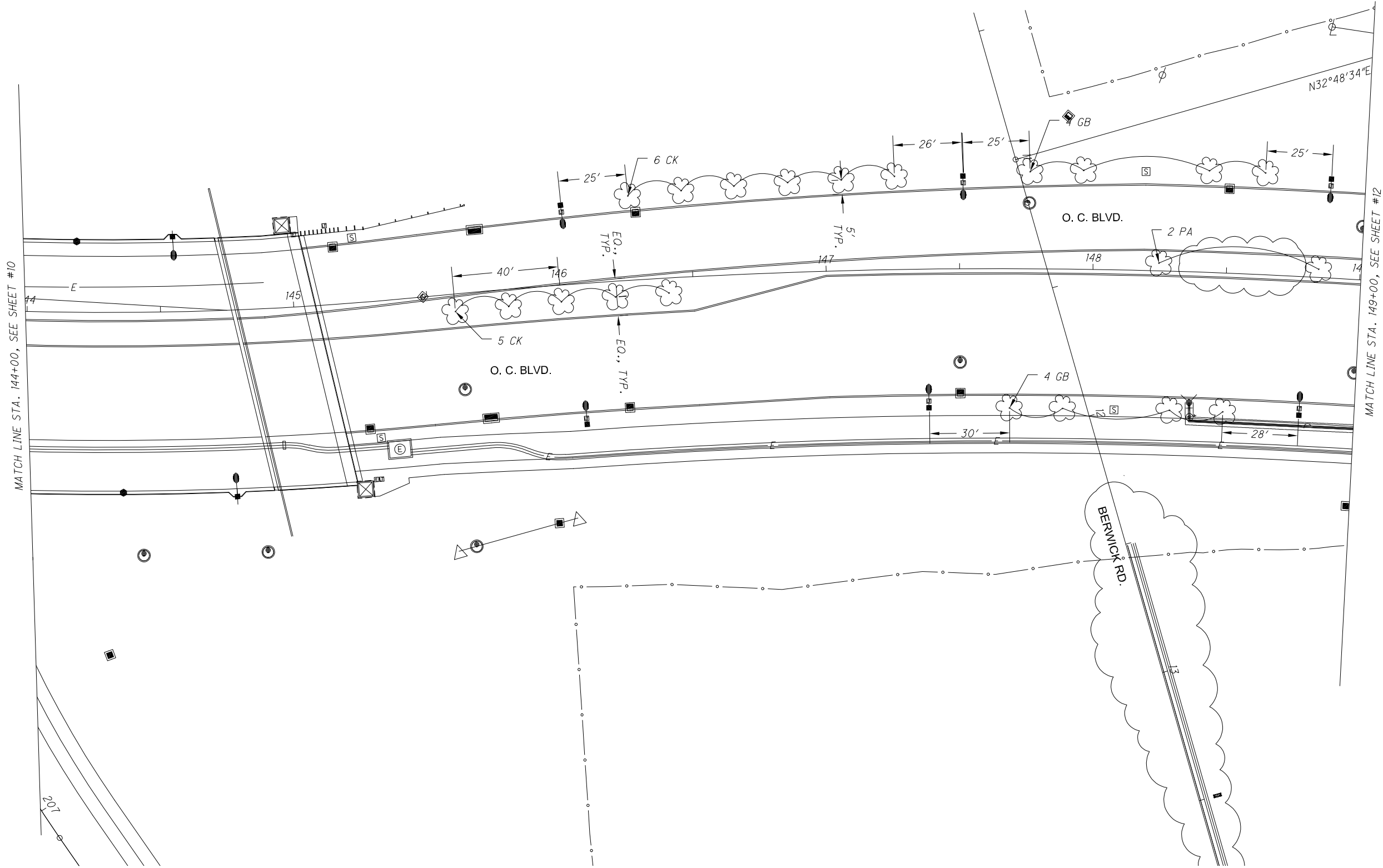
| SUB-SUMMARY |        |  |          |     |                            |
|-------------|--------|--|----------|-----|----------------------------|
| ITEM NO.    | UNIT   | DESCRIPTION  | QUANTITY | KEY | COMMON NAME                |
| 661         | EACH   | DECIDUOUS TREE, (2" cal.), (CLADRASTIS KENTUKEA)         | 11       | CK  | YELLOWWOOD                 |
| 661         | EACH   | DECIDUOUS TREE, (2" cal.), (GINKGO BILOBA 'AUTUMN GOLD') | 8        | GB  | AUTUMN GOLD GINKGO         |
| 661         | EACH   | DECIDUOUS TREE, (2" cal.), (PLATANUS X ACER 'BLOODGOOD') | 2        | PA  | BLOODGOOD LONDON PLANETREE |
| 662         | GALLON | LANDSCAPE WATERING                                       | 5,750    | -   | -                          |

\*UNLESS OTHERWISE INDICATED ON PLAN

NOTES:

ALL TREES SHALL BE LOCATED 5' FROM FACE OF CURB UNLESS NOTED OTHERWISE ON PLANS.

TREES SHALL BE CENTERED IN MEDIAN AREAS A MINIMUM OF 5' FROM FACE OF CURB UNLESS NOTED OTHERWISE ON PLANS.



|              |            |                 |
|--------------|------------|-----------------|
|              |            |                 |
|              |            |                 |
| 1            | 2023-01-25 | RECORD DRAWINGS |
| 0            | 2020-12-17 | RFC             |
| NO.          | DATE       | DESCRIPTION     |
| ISSUE RECORD |            |                 |

CUY-IR490/SR010-  
2.09/19.28

LANDSCAPING PLAN - O.C. BLVD.:  
STA. 144+00.00 TO STA. 149+00.00

CALCULATED  
CAM

CHECKED  
CAM



0 20 40  
HORIZONTAL  
SCALE IN FEET

11  
30

RECORD PLANS

RECORD PLANS

RECORD PLANS

C:\pw8j--local\baker\_projects\scott.pruzin@mbakerintl.com\d0451761\968333\_BL201.dwg 06--Jun--23 1:33 PM

| SUB-SUMMARY |        |   |          |     |                            |
|-------------|--------|---|----------|-----|----------------------------|
| ITEM NO.    | UNIT   | DESCRIPTION   | QUANTITY | KEY | COMMON NAME                |
| 661         | EACH   | DECIDUOUS TREE, (2" cal.), (CLADRASTIS KENTUKEA)            | 5        | CK  | YELLOWWOOD                 |
| 661         | EACH   | DECIDUOUS TREE, (2" cal.), (GINKGO BILOBA 'AUTUMN GOLD')    | 4        | GB  | AUTUMN GOLD GINKGO         |
| 661         | EACH   | DECIDUOUS TREE, (2" cal.), (PLATANUS X ACER 'BLOODGOOD')    | 5        | PA  | BLOODGOOD LONDON PLANETREE |
| 661         | EACH   | DECIDUOUS TREE, (2" cal.), (ULMUS AMERICANA 'VALLEY FORGE') | 7        | UA  | AMERICAN ELM               |
| 662         | GALLON | LANDSCAPE WATERING  | 6,500    | -   | -                          |

\*UNLESS OTHERWISE INDICATED ON PLAN

NOTES:  
ALL TREES SHALL BE LOCATED 5' FROM FACE OF CURB UNLESS NOTED OTHERWISE ON PLANS.  
  
TREES SHALL BE CENTERED IN MEDIAN AREAS A MINIMUM OF 5' FROM FACE OF CURB UNLESS NOTED OTHERWISE ON PLANS.

CALCULATED  
CAM

CHECKED  
CAM

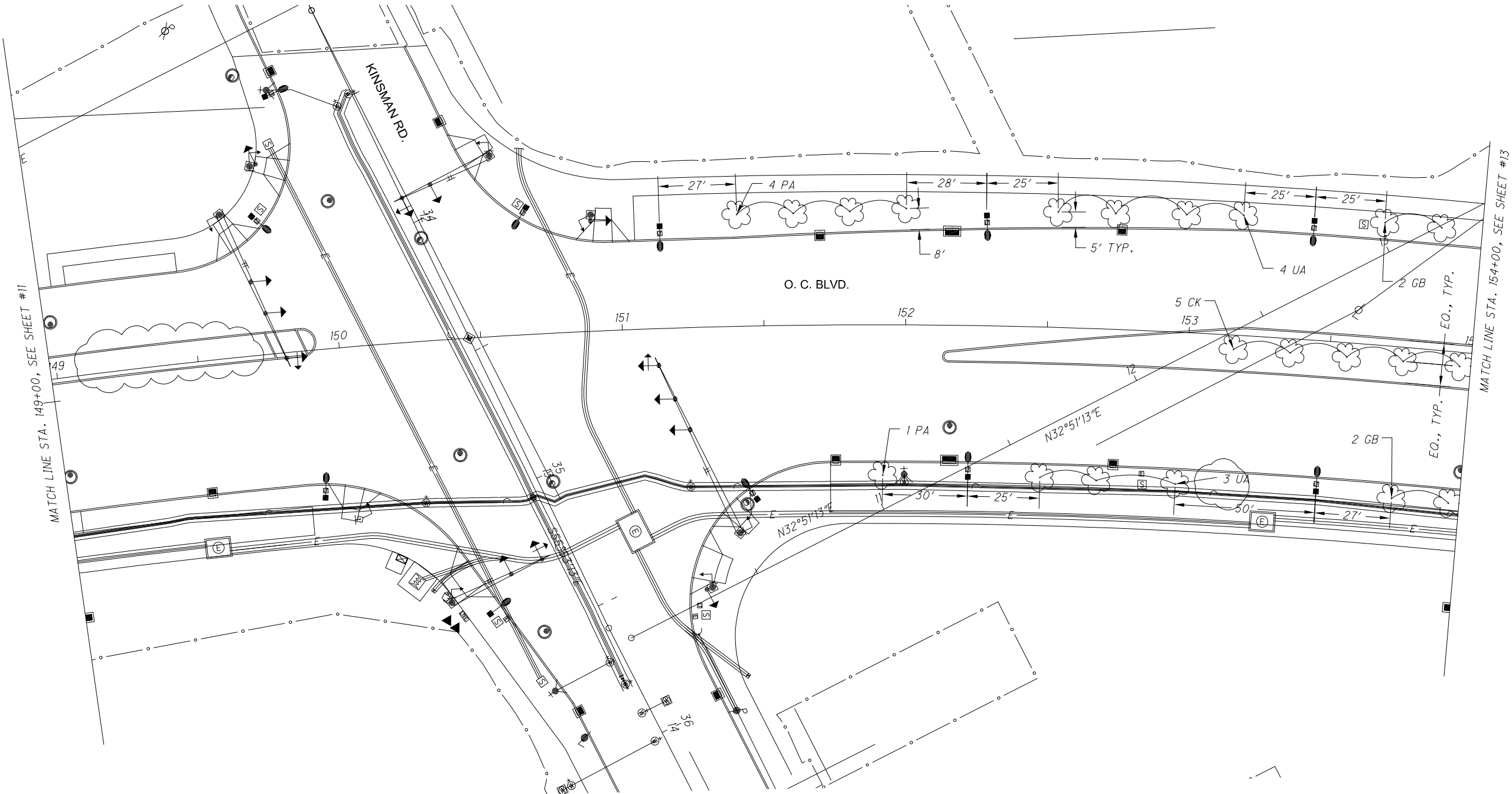
0

20

40

HORIZONTAL  
SCALE IN FEET

RECORD PLANS



| NO. | DATE       | DESCRIPTION     |
|-----|------------|-----------------|
| 1   | 2023-01-25 | RECORD DRAWINGS |
| 0   | 2020-12-17 | RFC             |

ISSUE RECORD

CUY-IR490/SR010-  
2.09/19.28  
LANDSCAPING PLAN - O.C. BLVD.:  
STA. 149+00.00 TO STA. 154+00.00

RECORD PLANS



C:\pww8i-local\ baker \_projects \scott.pruzin@mbakerintl.com\d0451761\96833\_BL201.dwg 06-Jun-23 1:35 PM

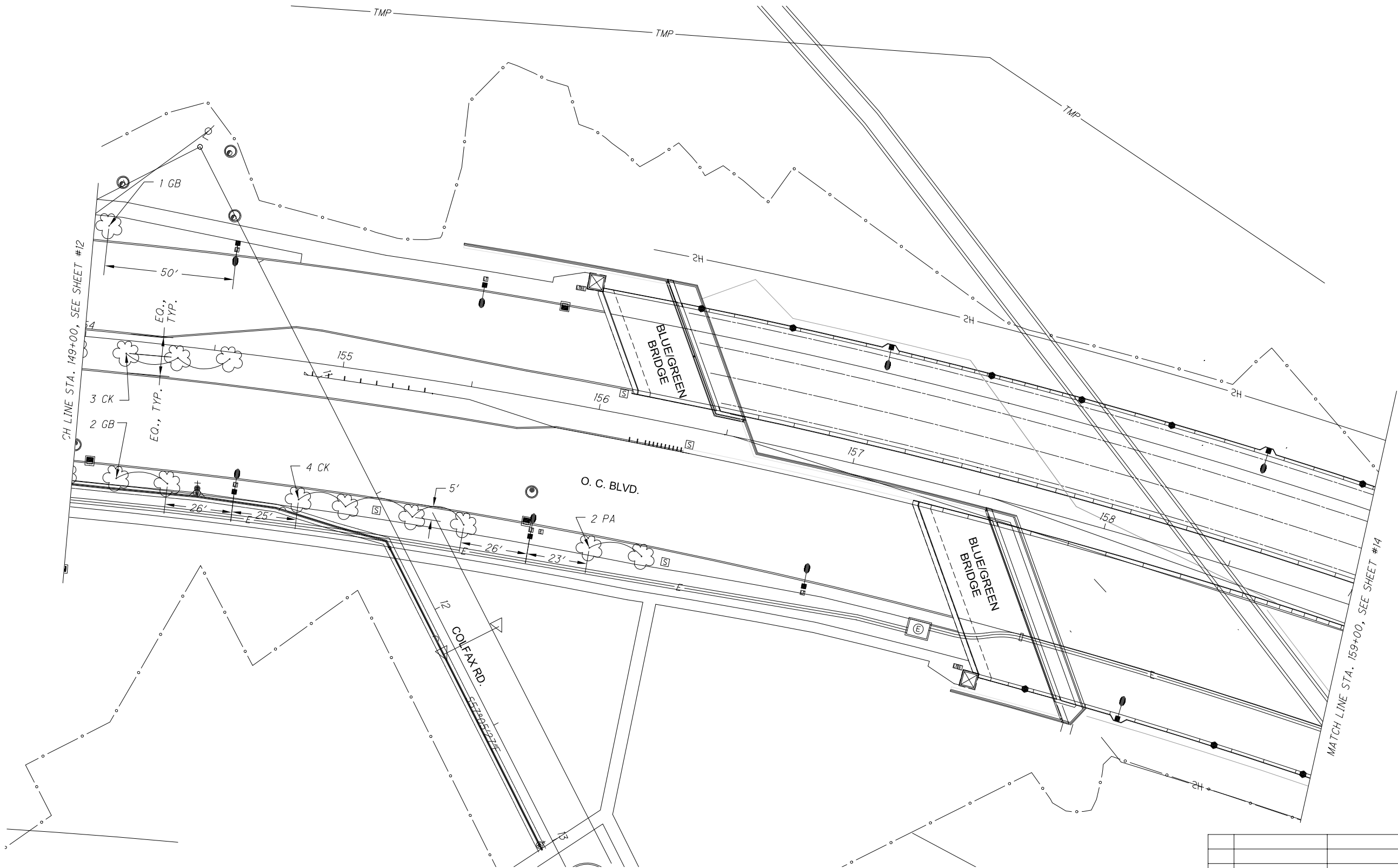
| SUB-SUMMARY |        |  |          |     |                            |
|-------------|--------|--|----------|-----|----------------------------|
| ITEM NO.    | UNIT   | DESCRIPTION  | QUANTITY | KEY | COMMON NAME                |
| 661         | EACH   | DECIDUOUS TREE, (2" cal.), (CLADRASTIS KENTUKEA)         | 7        | CK  | YELLOWWOOD                 |
| 661         | EACH   | DECIDUOUS TREE, (2" cal.), (GINKGO BILOBA 'AUTUMN GOLD') | 3        | GB  | AUTUMN GOLD GINKGO         |
| 661         | EACH   | DECIDUOUS TREE, (2" cal.), (PLATANUS X ACER 'BLOODGOOD') | 2        | PA  | BLOODGOOD LONDON PLANETREE |
| 662         | GALLON | LANDSCAPE WATERING                                       | 3,000    | -   | -                          |

\*UNLESS OTHERWISE INDICATED ON PLAN

NOTES:

ALL TREES SHALL BE LOCATED 5' FROM FACE OF CURB UNLESS NOTED OTHERWISE ON PLANS.

TREES SHALL BE CENTERED IN MEDIAN AREAS A MINIMUM OF 5' FROM FACE OF CURB UNLESS NOTED OTHERWISE ON PLANS.



|              |            |                 |
|--------------|------------|-----------------|
|              |            |                 |
|              |            |                 |
|              |            |                 |
| 0            | 2023-01-25 | RECORD DRAWINGS |
| NO.          | DATE       | DESCRIPTION     |
| ISSUE RECORD |            |                 |

CUY-IR490/SR010-  
2.09/19.28

LANDSCAPING PLAN - O.C. BLVD.:  
STA. 154+00.00 TO STA. 159+00.00

CALCULATED  
CAM

CHECKED  
CAM

0 20 40  
HORIZONTAL  
SCALE IN FEET

RECORD PLANS

C:\pww8i-local\baker\_projects\scott.pruzin@mbakerintl.com\d0451761\96833\_B1100-12-15-20.dwg 06-Jun-23 12:00 PM

| SUB-SUMMARY |        |   |          |     |                            |
|-------------|--------|---|----------|-----|----------------------------|
| ITEM NO.    | UNIT   | DESCRIPTION   | QUANTITY | KEY | COMMON NAME                |
| 661         | EACH   | DECIDUOUS TREE, (2" cal.), (CLADARASTIS KENTUKEA)           | 8        | CK  | YELLOWWOOD                 |
| 661         | EACH   | DECIDUOUS TREE, (2" cal.), (GINKGO BILOBA 'AUTUMN GOLD')    | 3        | GB  | AUTUMN GOLD GINKGO         |
| 661         | EACH   | DECIDUOUS TREE, (2" cal.), (PLATANUS X ACER 'BLOODGOOD')    | 0        | PA  | BLOODGOOD LONDON PLANETREE |
| 661         | EACH   | DECIDUOUS TREE, (2" cal.), (QUERCUS MACROCARPA)             | 0        | QM  | BUR OAK                    |
| 661         | EACH   | DECIDUOUS TREE, (2" cal.), (ULMUS AMERICANA 'VALLEY FORGE') | 0        | UA  | AMERICAN ELM               |
| 661         | EACH   | DECIDUOUS TREE, (2" cal.), (ACER SACCHARUM)                 | 3        | AS  | SUGAR MAPLE                |
| 661         | EACH   | EVERGREEN TREE, (4' hgt.), (PINUS NIGRA)                    | 0        | PN  | AUSTRIAN PINE              |
| 661         | EACH   | ORNAMENTAL SHRUB, (5 gal.), (VIBURNUM SP.)                  | 0        | VS  | VIBURNUM                   |
| 662         | GALLON | LANDSCAPE WATERING  | 3500     | -   | -                          |

\*UNLESS OTHERWISE INDICATED ON PLAN

NOTE:

ALL TREES SHALL BE LOCATED 5' FROM FACE OF CURB UNLESS NOTED OTHERWISE IN PLANS.

TREES SHALL BE CENTERED IN MEDIAN AREAS, A MINIMUM OF 5' FROM FACE OF CURB UNLESS NOTED OTHREWISE IN PLANS.

CALCULATED  
EJA

CHECKED  
DNK

0 20 40

HORIZONTAL SCALE IN FEET

N

RECORD PLANS

CUY-IR490/SR010-  
2.09/19.28  
LANDSCAPING PLAN - O.C. BLVD.  
STA. 159+00.00 TO STA. 164+00.00

RECORD PLANS

CUY-IR490/SR010-  
2.09/19.28  
LANDSCAPING PLAN - O.C. BLVD.  
STA. 159+00.00 TO STA. 164+00.00

RECORD PLANS

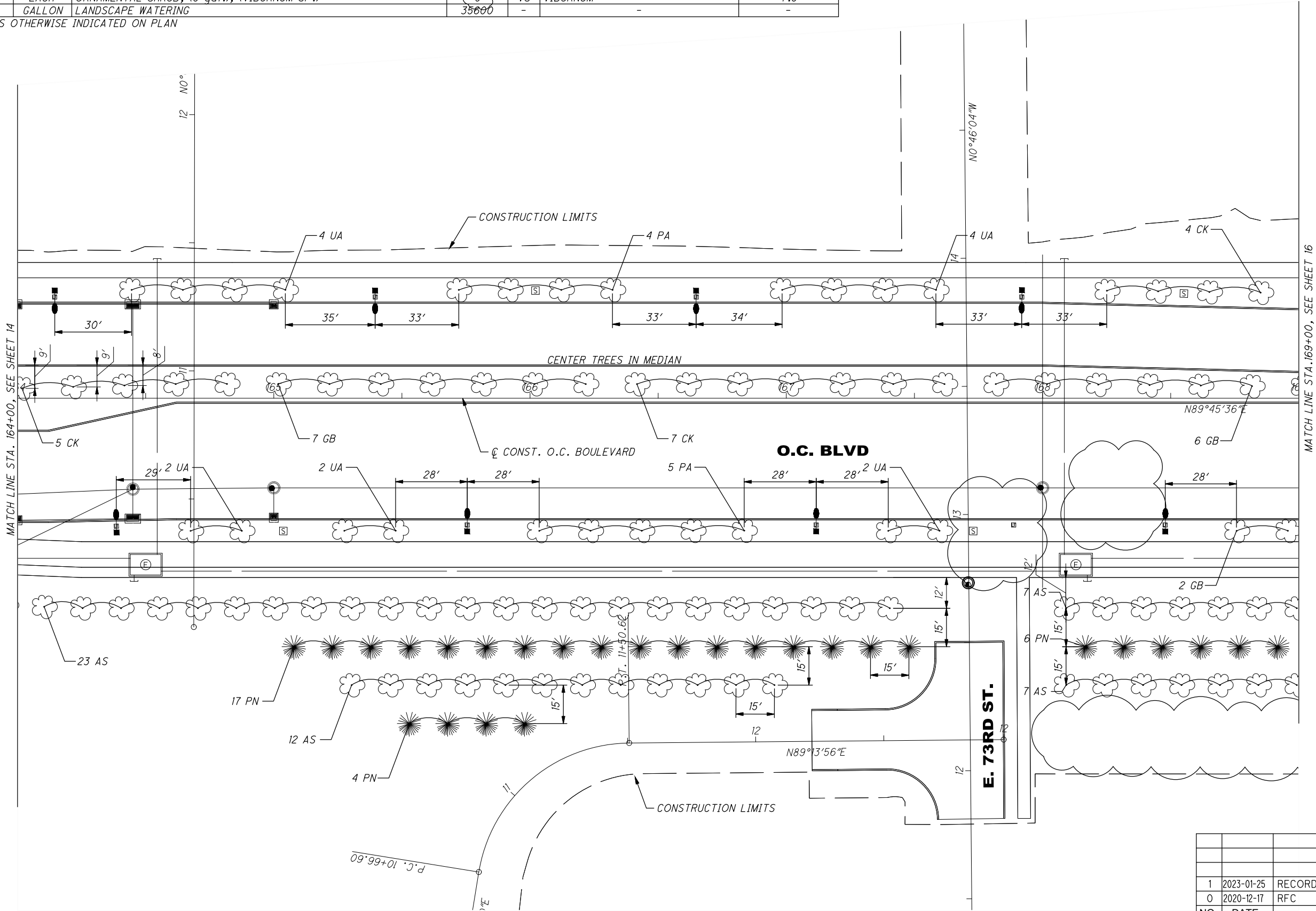
| 0            | 2020-12-17 | RFC         |
|--------------|------------|-------------|
| NO.          | DATE       | DESCRIPTION |
| ISSUE RECORD |            |             |

C:\pww8i-local\baker\_projects\scott.pruzin@mbakerintl.com\d0451761\96833\_B1100-12-15-20.dwg 06-Jun-23 12:00 PM

| SUB-SUMMARY |        |   |          |     |                            |
|-------------|--------|---|----------|-----|----------------------------|
| ITEM NO.    | UNIT   | DESCRIPTION   | QUANTITY | KEY | COMMON NAME                |
| 661         | EACH   | DECIDUOUS TREE, (2" cal.), (CLADARASTIS KENTUKEA)           | 16       | CK  | YELLOWWOOD                 |
| 661         | EACH   | DECIDUOUS TREE, (2" cal.), (GINKGO BILOBA 'AUTUMN GOLD')    | 15       | GB  | AUTUMN GOLD GINKGO         |
| 661         | EACH   | DECIDUOUS TREE, (2" cal.), (PLATANUS X ACER 'BLOODGOOD')    | 9        | PA  | BLOODGOOD LONDON PLANETREE |
| 661         | EACH   | DECIDUOUS TREE, (2" cal.), (QUERCUS MACROCARPA)             | 0        | QM  | BUR OAK                    |
| 661         | EACH   | DECIDUOUS TREE, (2" cal.), (ULMUS AMERICANA 'VALLEY FORGE') | 14       | UA  | AMERICAN ELM               |
| 661         | EACH   | DECIDUOUS TREE, (2" cal.), (ACER SACCHARUM)                 | 49       | AS  | SUGAR MAPLE                |
| 661         | EACH   | EVERGREEN TREE, (4' hgt.), (PINUS NIGRA)                    | 27       | PN  | AUSTRIAN PINE              |
| 661         | EACH   | ORNAMENTAL SHRUB, (5 gal.), (VIBURNUM SP.)                  | 0        | VS  | VIBURNUM                   |
| 662         | GALLON | LANDSCAPE WATERING  | 35600    | -   | -                          |

\*UNLESS OTHERWISE INDICATED ON PLAN

NOTE:  
ALL TREES SHALL BE LOCATED 5' FROM FACE OF CURB UNLESS NOTED OTHERWISE IN PLANS.  
  
TREES SHALL BE CENTERED IN MEDIAN AREAS, A MINIMUM OF 5' FROM FACE OF CURB UNLESS NOTED OTHERWISE IN PLANS.



| NO.          | DATE       | DESCRIPTION     |
|--------------|------------|-----------------|
| 1            | 2023-01-25 | RECORD DRAWINGS |
| 0            | 2020-12-17 | RFC             |
| ISSUE RECORD |            |                 |

CUY-IR490/SR010-  
LANDSCAPING PLAN - O.C. BLVD.  
STA. 164+00.00 TO STA. 169+00.00

2.09/19.28  
RECORD PLANS

15  
30

CALCULATED  
EJA  
CHECKED  
DNK  
RECORD PLANS

C:\pww8i-local\baker\_projects\scott.pruzin@mbakerintl.com\d0451761\96833\_B1100-12-15-20.dwg 06-Jun-23 11:59 AM

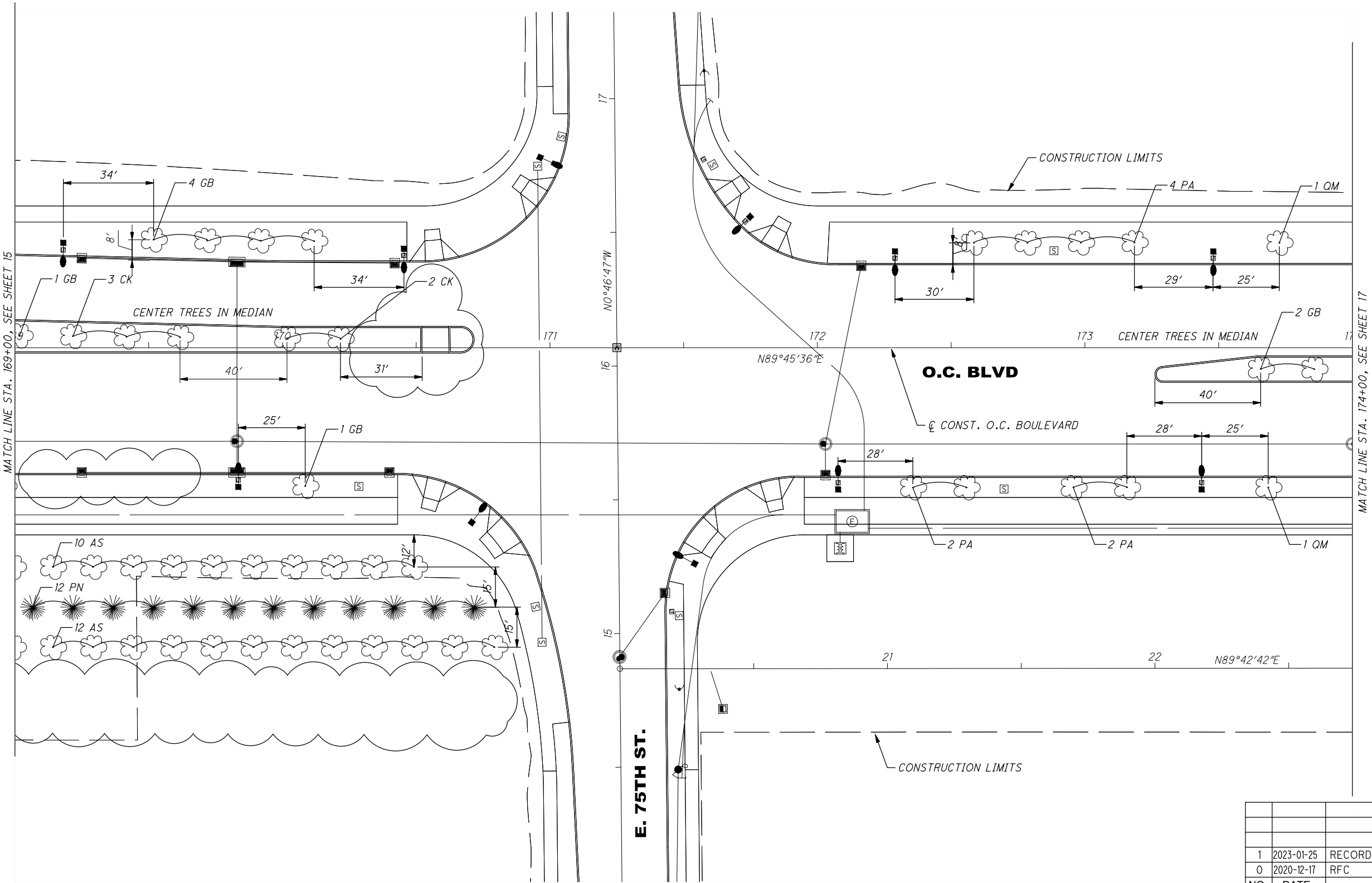
| SUB-SUMMARY |        |   |          |     |                            |
|-------------|--------|---|----------|-----|----------------------------|
| ITEM NO.    | UNIT   | DESCRIPTION   | QUANTITY | KEY | COMMON NAME                |
| 661         | EACH   | DECIDUOUS TREE, (2" cal.), (CLADARASTIS KENTUCKEA)          | 5        | CK  | YELLOWWOOD                 |
| 661         | EACH   | DECIDUOUS TREE, (2" cal.), (GINKGO BILOBA 'AUTUMN GOLD')    | 8        | GB  | AUTUMN GOLD GINKGO         |
| 661         | EACH   | DECIDUOUS TREE, (2" cal.), (PLATANUS X ACER 'BLOODGOOD')    | 8        | PA  | BLOODGOOD LONDON PLANETREE |
| 661         | EACH   | DECIDUOUS TREE, (2" cal.), (QUERCUS MACROCARPA)             | 2        | QM  | BUR OAK                    |
| 661         | EACH   | DECIDUOUS TREE, (2" cal.), (ULMUS AMERICANA 'VALLEY FORGE') | 0        | UA  | AMERICAN ELM               |
| 661         | EACH   | DECIDUOUS TREE, (2" cal.), (ACER SACCHARUM)                 | 22       | AS  | SUGAR MAPLE                |
| 661         | EACH   | EVERGREEN TREE, (4' hgt.), (PINUS NIGRA)                    | 12       | PN  | AUSTRIAN PINE              |
| 661         | EACH   | ORNAMENTAL SHRUB, (5 gal.), (VIBURNUM SP.)                  | 0        | VS  | VIBURNUM                   |
| 662         | GALLON | LANDSCAPE WATERING  | 20150    | -   | -                          |

\*UNLESS OTHERWISE INDICATED ON PLAN

NOTE:

ALL TREES SHALL BE LOCATED 5' FROM FACE OF CURB UNLESS NOTED OTHERWISE IN PLANS.

TREES SHALL BE CENTERED IN MEDIAN AREAS, A MINIMUM OF 5' FROM FACE OF CURB UNLESS NOTED OTHREWISE IN PLANS.



| NO.          | DATE       | DESCRIPTION     |
|--------------|------------|-----------------|
| 1            | 2023-01-25 | RECORD DRAWINGS |
| 0            | 2020-12-17 | RFC             |
| ISSUE RECORD |            |                 |

CALCULATED  
EJA

CHECKED  
DNK

0 10 20 30  
HORIZONTAL  
SCALE IN FEET

16  
30

LANDSCAPING PLAN – O.C. BLVD.  
STA. 169+00.00 TO STA. 174+00.00

CUY-IR490/SR010-  
2.09/19.28

RECORD PLANS

C:\pw8i-local\baker\_projects\scott.pruzin@mbakerintl.com\d0451761\96833\_B1100-12-15-20.dwg 06-Jun-23 11:58 AM

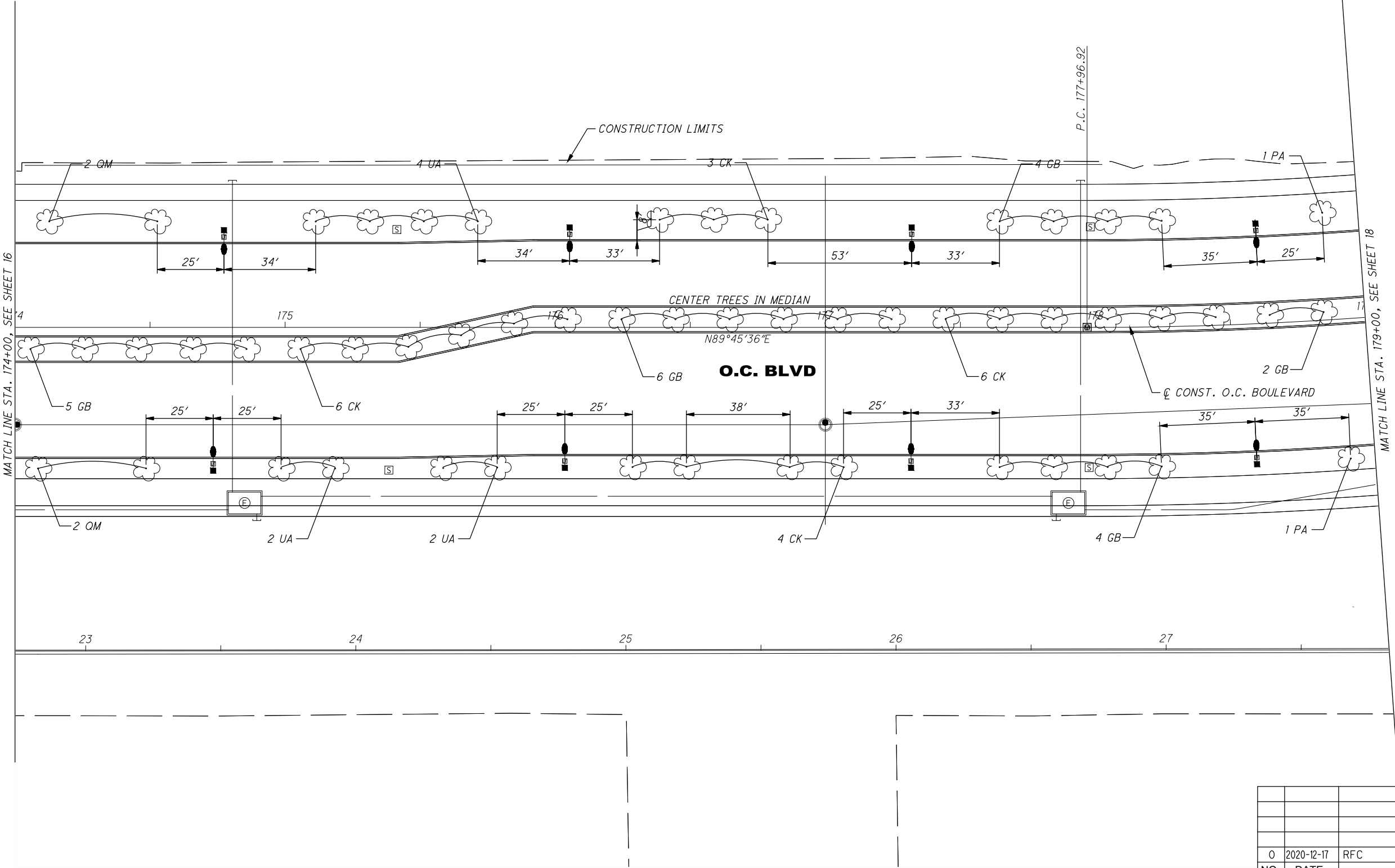
| SUB-SUMMARY |        |   |          |     |                            |                 |
|-------------|--------|---|----------|-----|----------------------------|-----------------|
| ITEM NO.    | UNIT   | DESCRIPTION   | QUANTITY | KEY | COMMON NAME                | SPACING (FEET)* |
| 661         | EACH   | DECIDUOUS TREE, (2" cal.), (CLADARASTIS KENTUCKEA)          | 19       | CK  | YELLOWWOOD                 | 20              |
| 661         | EACH   | DECIDUOUS TREE, (2" cal.), (GINKGO BILOBA 'AUTUMN GOLD')    | 21       | GB  | AUTUMN GOLD GINKGO         | 20              |
| 661         | EACH   | DECIDUOUS TREE, (2" cal.), (PLATANUS X ACER 'BLOODGOOD')    | 2        | PA  | BLOODGOOD LONDON PLANETREE | 20              |
| 661         | EACH   | DECIDUOUS TREE, (2" cal.), (QUERCUS MACROCARPA)             | 4        | QM  | BUR OAK                    | 40              |
| 661         | EACH   | DECIDUOUS TREE, (2" cal.), (ULMUS AMERICANA 'VALLEY FORGE') | 8        | UA  | AMERICAN ELM               | 20              |
| 661         | CY     | MULCH (MEDIAN BEDS)   | -        | -   | -                          | -               |
| 662         | GALLON | LANDSCAPE WATERING  | 13500    | -   | -                          | -               |

\*UNLESS OTHERWISE INDICATED ON PLAN

NOTE:

ALL TREES SHALL BE LOCATED 5' FROM FACE OF CURB UNLESS NOTED OTHERWISE IN PLANS.

TREES SHALL BE CENTERED IN MEDIAN AREAS, A MINIMUM OF 5' FROM FACE OF CURB UNLESS NOTED OTHREWISE IN PLANS.



| NO. | DATE       | DESCRIPTION |
|-----|------------|-------------|
| 0   | 2020-12-17 | RFC         |
| 17  |            |             |
| 30  |            |             |

ISSUE RECORD

C:\pww8i-local\baker\_projects\scott.pruzin@mbakerintl.com\d0451761\96833\_B1100-12-15-20.dwg 06-Jun-23 11:58 AM

| SUB-SUMMARY |        |   |          |     |                            |
|-------------|--------|---|----------|-----|----------------------------|
| ITEM NO.    | UNIT   | DESCRIPTION   | QUANTITY | KEY | COMMON NAME                |
| 661         | EACH   | DECIDUOUS TREE, (2" cal.), (CLADARASTIS KENTUKEA)           | 8        | CK  | YELLOWWOOD                 |
| 661         | EACH   | DECIDUOUS TREE, (2" cal.), (GINKGO BILOBA 'AUTUMN GOLD')    | 6        | GB  | AUTUMN GOLD GINKGO         |
| 661         | EACH   | DECIDUOUS TREE, (2" cal.), (PLATANUS X ACER 'BLOODGOOD')    | 4        | PA  | BLOODGOOD LONDON PLANETREE |
| 661         | EACH   | DECIDUOUS TREE, (2" cal.), (QUERCUS MACROCARPA)             | 0        | QM  | BUR OAK                    |
| 661         | EACH   | DECIDUOUS TREE, (2" cal.), (ULMUS AMERICANA 'VALLEY FORGE') | 0        | UA  | AMERICAN ELM               |
| 662         | GALLON | LANDSCAPE WATERING  | 4500     | -   | -                          |

\*UNLESS OTHERWISE INDICATED ON PLAN

NOTE:

ALL TREES SHALL BE LOCATED 5' FROM FACE OF CURB UNLESS NOTED OTHERWISE IN PLANS.

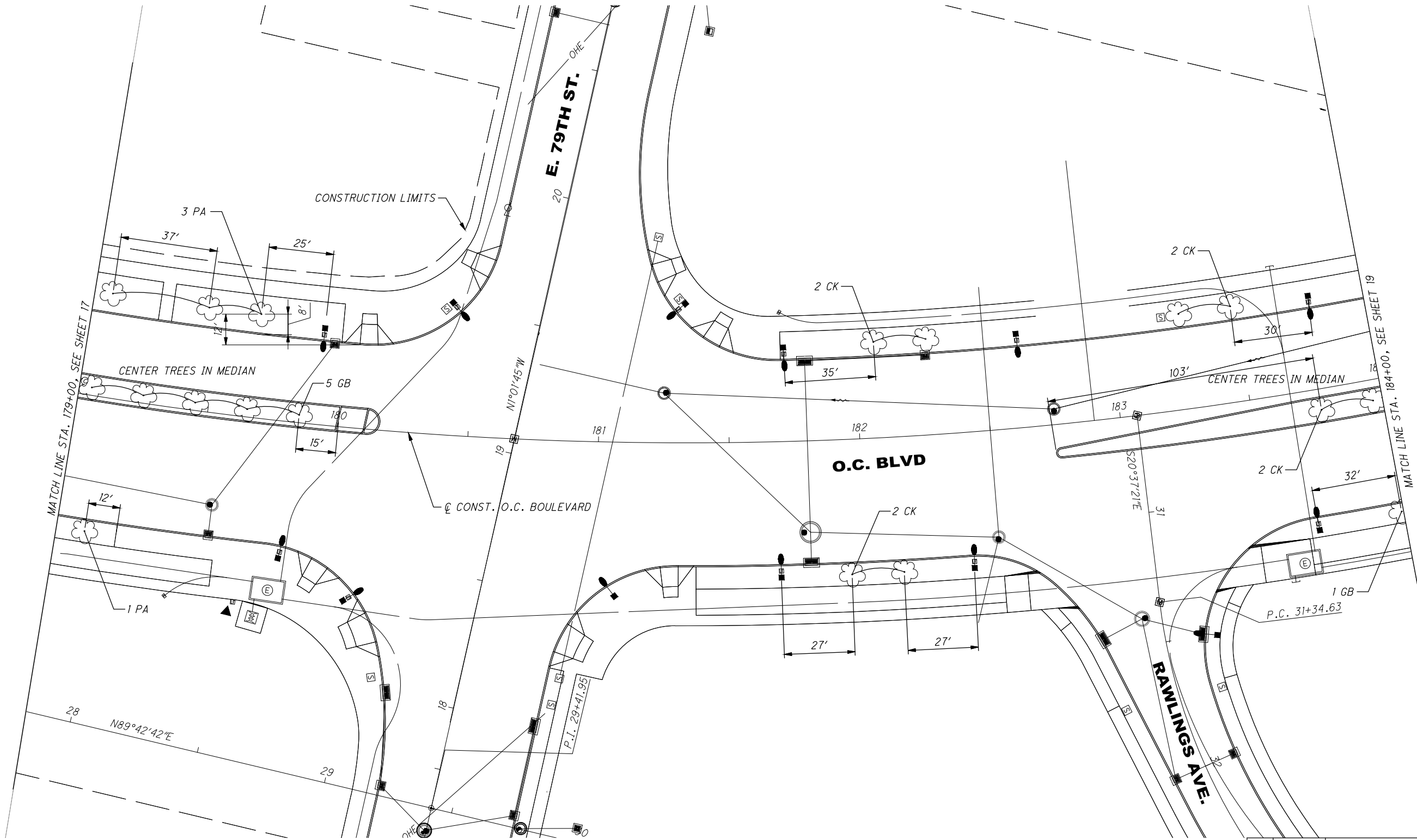
TREES SHALL BE CENTERED IN MEDIAN AREAS, A MINIMUM OF 5' FROM FACE OF CURB UNLESS NOTED OTHERWISE IN PLANS.



CALCULATED EJA  
CHECKED DNK

LANDSCAPING PLAN - O.C. BLVD.  
STA. 179+00.00 TO STA. 184+00.00

CUY-IR490/SR010-  
2.09/19.28



| NO.          | DATE       | DESCRIPTION |
|--------------|------------|-------------|
| 0            | 2020-12-17 | RFC         |
| ISSUE RECORD |            |             |

RECORD PLANS

RECORD PLANS

C:\pww8i-local\baker\_projects\scott.pruzin@mbakerintl.com\d0451761\968333\_BLI100-12-15-20.dwg 06-Jun-23 11:58 AM

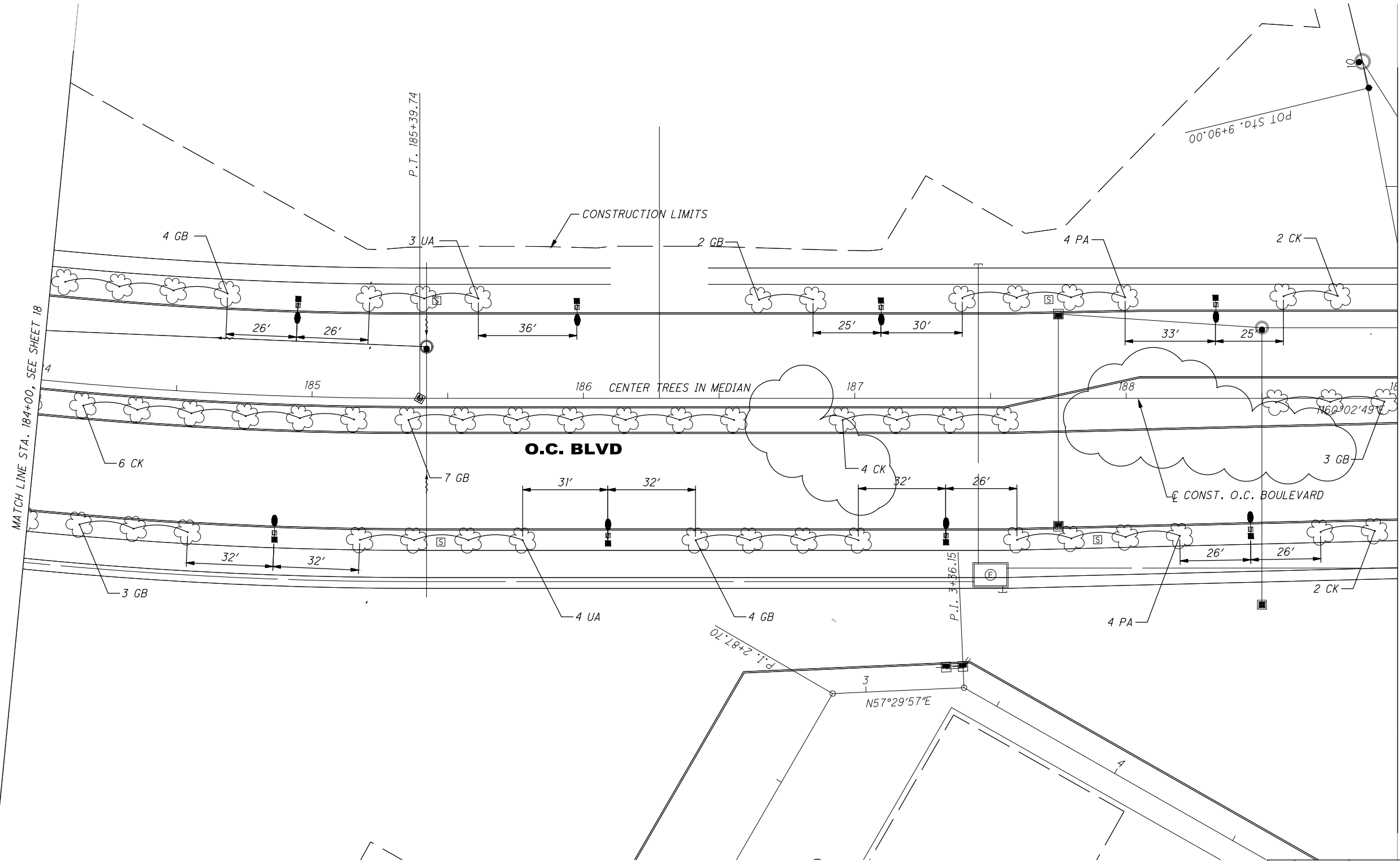
| SUB-SUMMARY |        |   |          |     |                            |                 |
|-------------|--------|---|----------|-----|----------------------------|-----------------|
| ITEM NO.    | UNIT   | DESCRIPTION   | QUANTITY | KEY | COMMON NAME                | SPACING (FEET)* |
| 661         | EACH   | DECIDUOUS TREE, (2" cal.), (CLADARASTIS KENTUKEA)           | 14       | CK  | YELLOWWOOD                 | 20              |
| 661         | EACH   | DECIDUOUS TREE, (2" cal.), (GINKGO BILOBA 'AUTUMN GOLD')    | 23       | GB  | AUTUMN GOLD GINKGO         | 20              |
| 661         | EACH   | DECIDUOUS TREE, (2" cal.), (PLATANUS X ACER 'BLOODGOOD')    | 8        | PA  | BLOODGOOD LONDON PLANETREE | 20              |
| 661         | EACH   | DECIDUOUS TREE, (2" cal.), (QUERCUS MACROCARPA)             | 0        | QM  | BUR OAK                    | 40              |
| 661         | EACH   | DECIDUOUS TREE, (2" cal.), (ULMUS AMERICANA 'VALLEY FORGE') | 7        | UA  | AMERICAN ELM               | 20              |
| 662         | GALLON | LANDSCAPE WATERING  | 14000    | -   | -                          | -               |

\*UNLESS OTHERWISE INDICATED ON PLAN

NOTE:

ALL TREES SHALL BE LOCATED 5' FROM FACE OF CURB UNLESS NOTED OTHERWISE IN PLANS.

TREES SHALL BE CENTERED IN MEDIAN AREAS, A MINIMUM OF 5' FROM FACE OF CURB UNLESS NOTED OTHREWISE IN PLANS.



| NO. | DATE       | DESCRIPTION     |
|-----|------------|-----------------|
| 1   | 2023-01-25 | RECORD DRAWINGS |
| 0   | 2020-12-17 | RFC             |

ISSUE RECORD

CUY-IR490/SR010-  
2.09/19.28  
RECORD PLANS

LANDSCAPING PLAN - O.C. BLVD.  
STA. 184+00.00 TO STA. 189+00.00  
RECORD PLANS

19  
30

C:\pww8i-local\baker\_projects\scott.pruzin@mbakerintl.com\d0451761\968333\_B1100-12-15-20.dwg 06-Jun-23 11:57 AM

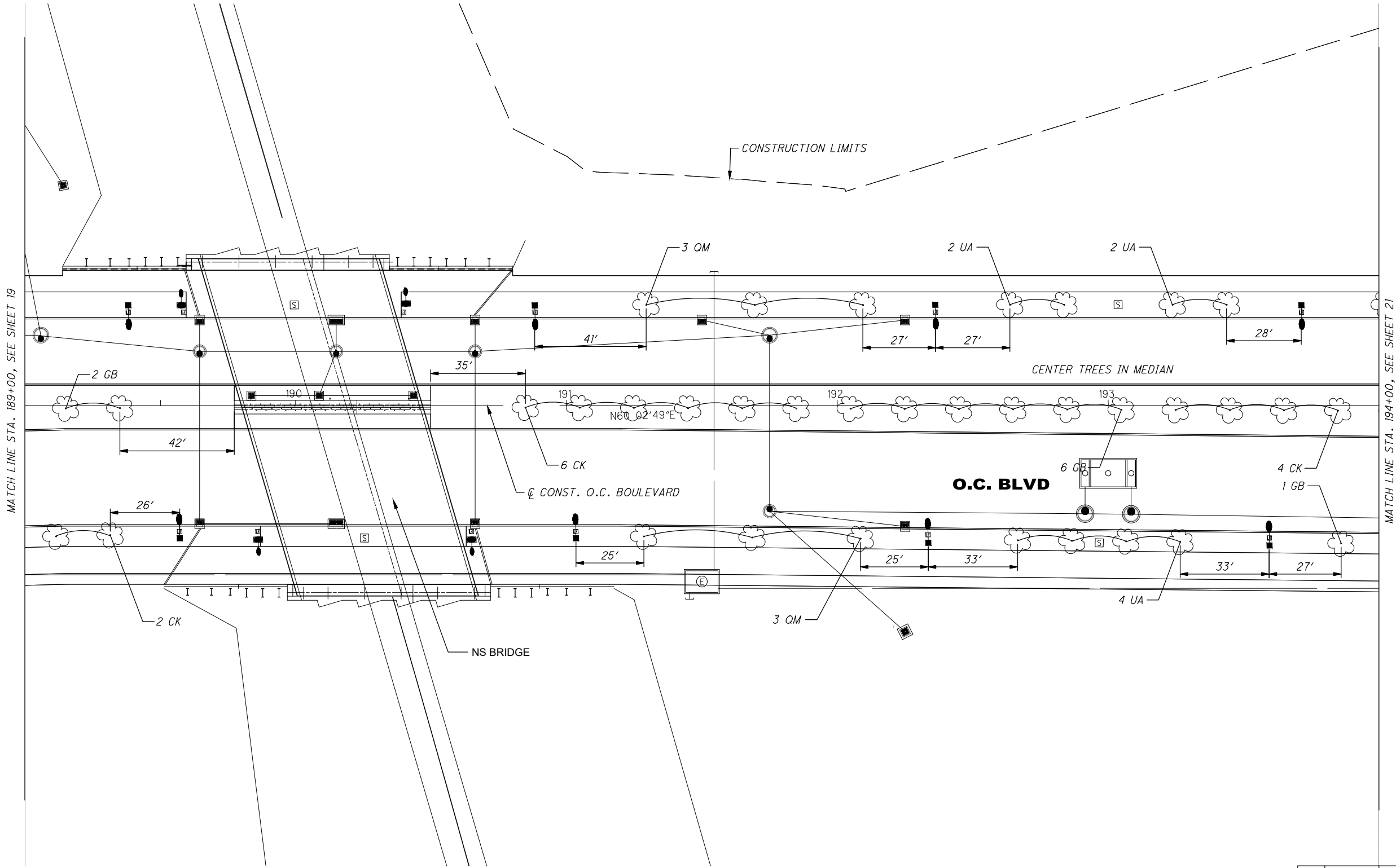
| SUB-SUMMARY |        |   |          |     |                            |
|-------------|--------|---|----------|-----|----------------------------|
| ITEM NO.    | UNIT   | DESCRIPTION   | QUANTITY | KEY | COMMON NAME                |
| 661         | EACH   | DECIDUOUS TREE, (2" cal.), (CLADARASTIS KENTUKEA)           | 12       | CK  | YELLOWWOOD                 |
| 661         | EACH   | DECIDUOUS TREE, (2" cal.), (GINKGO BILOBA 'AUTUMN GOLD')    | 9        | GB  | AUTUMN GOLD GINKGO         |
| 661         | EACH   | DECIDUOUS TREE, (2" cal.), (PLATANUS X ACER 'BLOODGOOD')    | 0        | PA  | BLOODGOOD LONDON PLANETREE |
| 661         | EACH   | DECIDUOUS TREE, (2" cal.), (QUERCUS MACROCARPA)             | 6        | QM  | BUR OAK                    |
| 661         | EACH   | DECIDUOUS TREE, (2" cal.), (ULMUS AMERICANA 'VALLEY FORGE') | 8        | UA  | AMERICAN ELM               |
| 662         | GALLON | LANDSCAPE WATERING  | 8750     |     |                            |

\*UNLESS OTHERWISE INDICATED ON PLAN

NOTE:

ALL TREES SHALL BE LOCATED 5' FROM FACE OF CURB UNLESS NOTED OTHERWISE IN PLANS.

TREES SHALL BE CENTERED IN MEDIAN AREAS, A MINIMUM OF 5' FROM FACE OF CURB UNLESS NOTED OTHREWISE IN PLANS.



| 0            | 2020-12-17 | RFC         |
|--------------|------------|-------------|
| NO.          | DATE       | DESCRIPTION |
| ISSUE RECORD |            |             |

CUY-IR490/SR010-  
2.09/19.28  
LANDSCAPING PLAN - O.C. BLVD.  
STA. 189+00.00 TO STA. 194+00.00

CALCULATED  
EJA

CHECKED  
DNK

0 20 40  
HORIZONTAL  
SCALE IN FEET

RECORD PLANS

20  
30

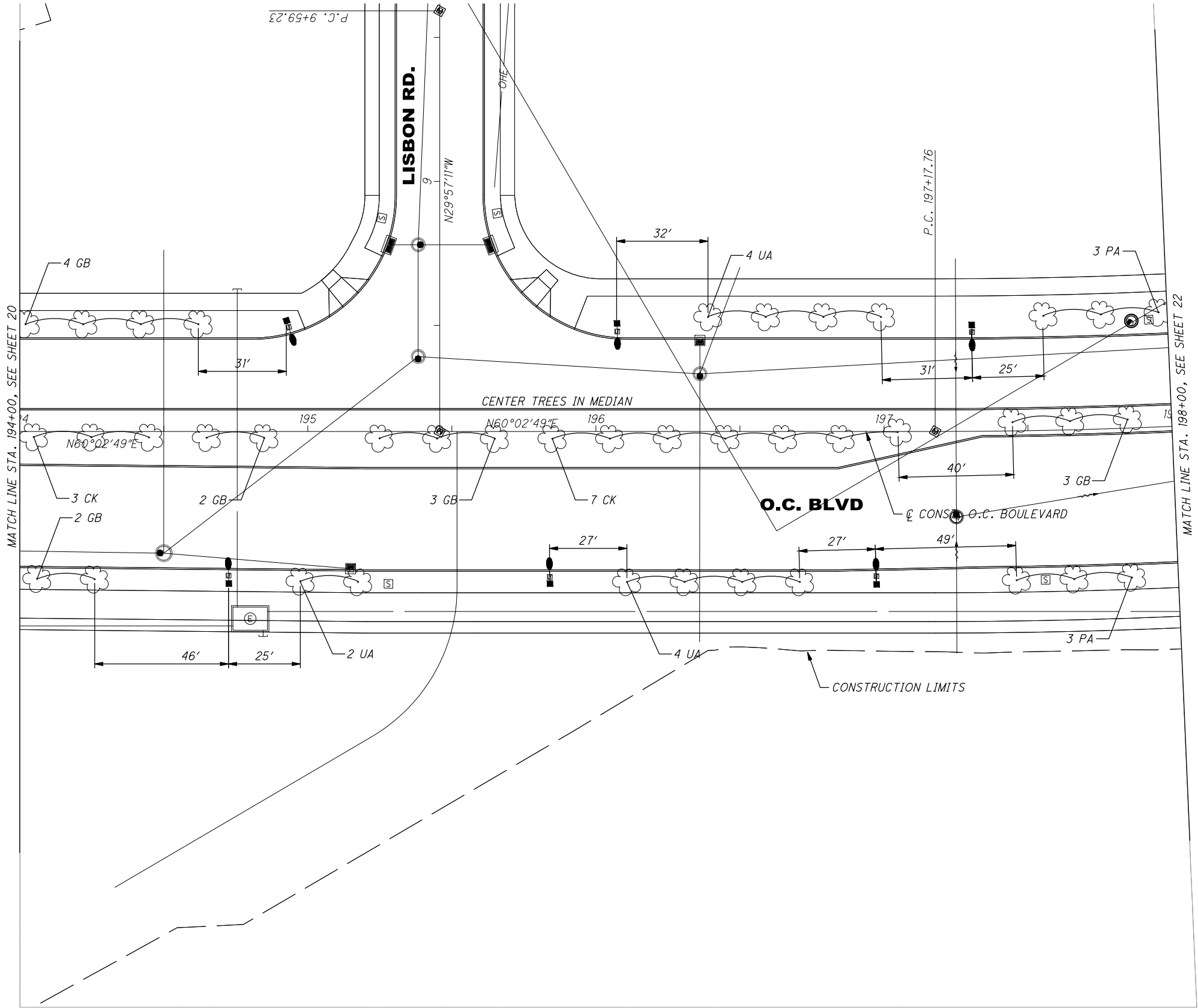
RECORD PLANS



C:\pww8i-local\baker\_projects\scott.pruzin@mbakerintl.com\d0451761\96833\_BL100-12-15-20.dwg 06-Jun-23 11:57 AM

| SUB-SUMMARY |        |   |          |     |                            |
|-------------|--------|---|----------|-----|----------------------------|
| ITEM NO.    | UNIT   | DESCRIPTION   | QUANTITY | KEY | COMMON NAME                |
| 661         | EACH   | DECIDUOUS TREE, (2" cal.), (CLADARASTIS KENTUKEA)           | 10       | CK  | YELLOWWOOD                 |
| 661         | EACH   | DECIDUOUS TREE, (2" cal.), (GINKGO BILOBA 'AUTUMN GOLD')    | 14       | GB  | AUTUMN GOLD GINKGO         |
| 661         | EACH   | DECIDUOUS TREE, (2" cal.), (PLATANUS X ACER 'BLOODGOOD')    | 6        | PA  | BLOODGOOD LONDON PLANETREE |
| 661         | EACH   | DECIDUOUS TREE, (2" cal.), (QUERCUS MACROCARPA)             | 0        | QM  | BUR OAK                    |
| 661         | EACH   | DECIDUOUS TREE, (2" cal.), (ULMUS AMERICANA 'VALLEY FORGE') | 10       | UA  | AMERICAN ELM               |
| 662         | GALLON | LANDSCAPE WATERING  | 1000     | -   |                            |

\*UNLESS OTHERWISE INDICATED ON PLAN



**NOTE:**

ALL TREES SHALL BE LOCATED 5' FROM FACE OF CURB UNLESS NOTED OTHERWISE IN PLANS.

TREES SHALL BE CENTERED IN MEDIAN AREAS, A MINIMUM OF 5' FROM FACE OF CURB UNLESS NOTED OTHERWISE IN PLANS.

TREES ON NORTH SIDE OF OPPORTUNITY CORRIDOR BLVD. BETWEEN LISBON RD. AND WOODLAND AVE. SHOULD BE CENTERED BETWEEN FACE OF CURB AND EDGE OF WALK.

|              |            |             |
|--------------|------------|-------------|
| 0            | 2020-12-17 | RFC         |
| NO.          | DATE       | DESCRIPTION |
| ISSUE RECORD |            |             |

CUY-IR490/SR010-2.09/19.28

LANDSCAPING PLAN - O.C. BLVD.  
STA. 194+00.00 TO STA. 198+00.00

21  
30

RECORD PLANS

RECORD PLANS

RECORD PLANS

0 20 40

HORIZONTAL SCALE IN FEET

CALCULATED EJA  
CHECKED DNK

C:\pww8i-local\baker\_projects\scott.pruzin@mbakerintl.com\d0451761\96833\_BI100-12-15-20.dwg 06-Jun-23 11:56 AM

| SUB-SUMMARY |        |   |          |     |                            |
|-------------|--------|---|----------|-----|----------------------------|
| ITEM NO.    | UNIT   | DESCRIPTION   | QUANTITY | KEY | COMMON NAME                |
| 661         | EACH   | DECIDUOUS TREE, (2" cal.), (CLADARASTIS KENTUCKEA)          | 13       | CK  | YELLOWWOOD                 |
| 661         | EACH   | DECIDUOUS TREE, (2" cal.), (GINKGO BILOBA 'AUTUMN GOLD')    | 16       | GB  | AUTUMN GOLD GINKGO         |
| 661         | EACH   | DECIDUOUS TREE, (2" cal.), (PLATANUS X ACER 'BLOODGOOD')    | 7        | PA  | BLOODGOOD LONDON PLANETREE |
| 661         | EACH   | DECIDUOUS TREE, (2" cal.), (QUERCUS MACROCARPA)             | 0        | QM  | BUR OAK                    |
| 661         | EACH   | DECIDUOUS TREE, (2" cal.), (ULMUS AMERICANA 'VALLEY FORGE') | 8        | UA  | AMERICAN ELM               |
| 662         | GALLON | LANDSCAPE WATERING  | 1750     | -   |                            |

\*UNLESS OTHERWISE INDICATED ON PLAN

NOTE:

ALL TREES SHALL BE LOCATED 5' FROM FACE OF CURB UNLESS NOTED OTHERWISE IN PLANS.

TREES SHALL BE CENTERED IN MEDIAN AREAS, A MINIMUM OF 5' FROM FACE OF CURB UNLESS NOTED OTHERWISE IN PLANS.

TREES ON NORTH SIDE OF OPPORTUNITY CORRIDOR BLVD. BETWEEN LISBON RD. AND WOODLAND AVE. SHOULD BE CENTERED BETWEEN FACE OF CURB AND EDGE OF WALK.

0

20

40

HORIZONTAL SCALE IN FEET

CALCULATED

EJA

CHECKED

DNK

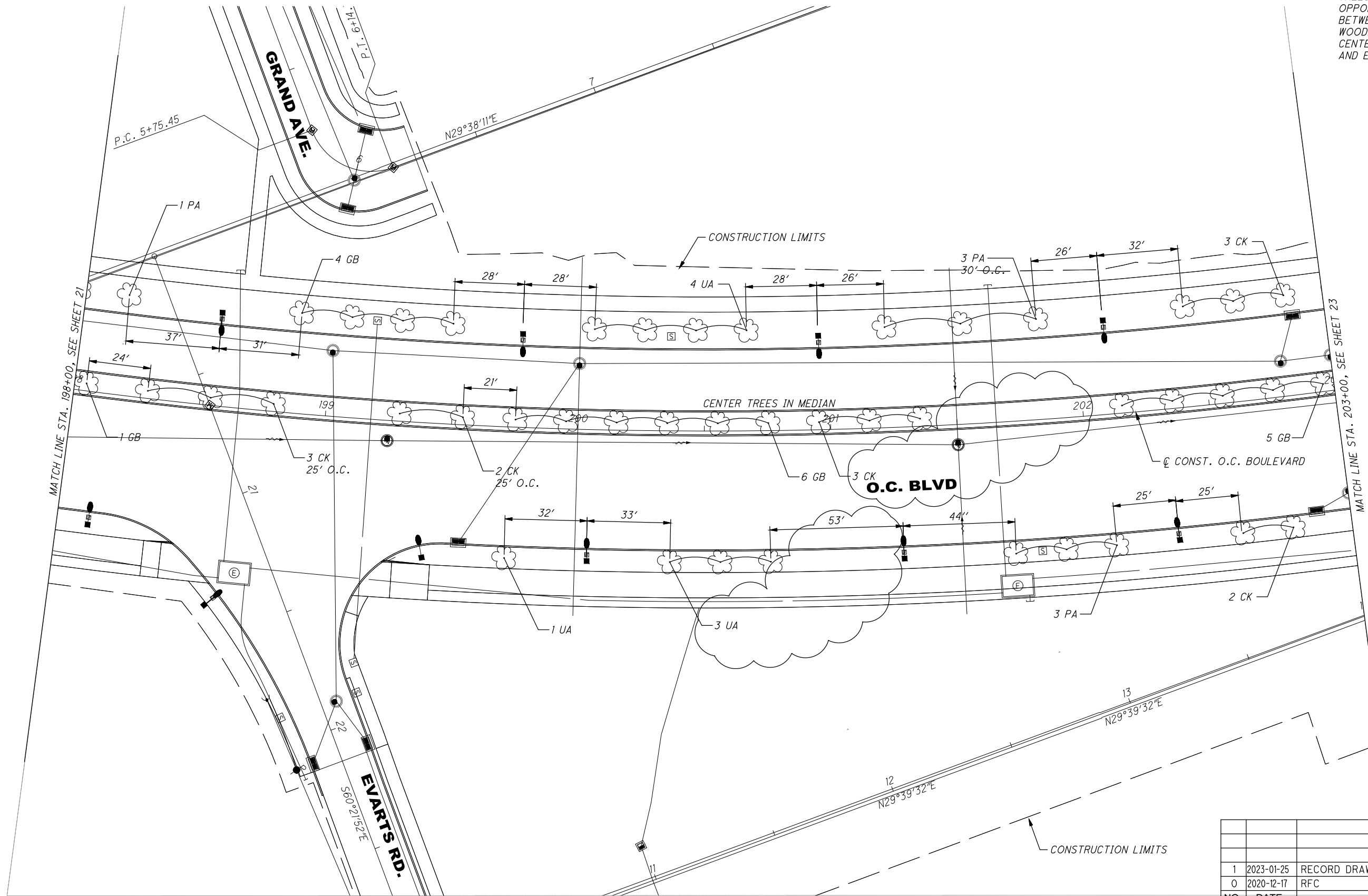
RECORD PLANS

LANDSCAPING PLAN – O.C. BLVD.  
STA. 198+00.00 TO STA. 203+00.00

RECORD PLANS

CUY-IR490/SR010-  
2.09/19.28

RECORD PLANS

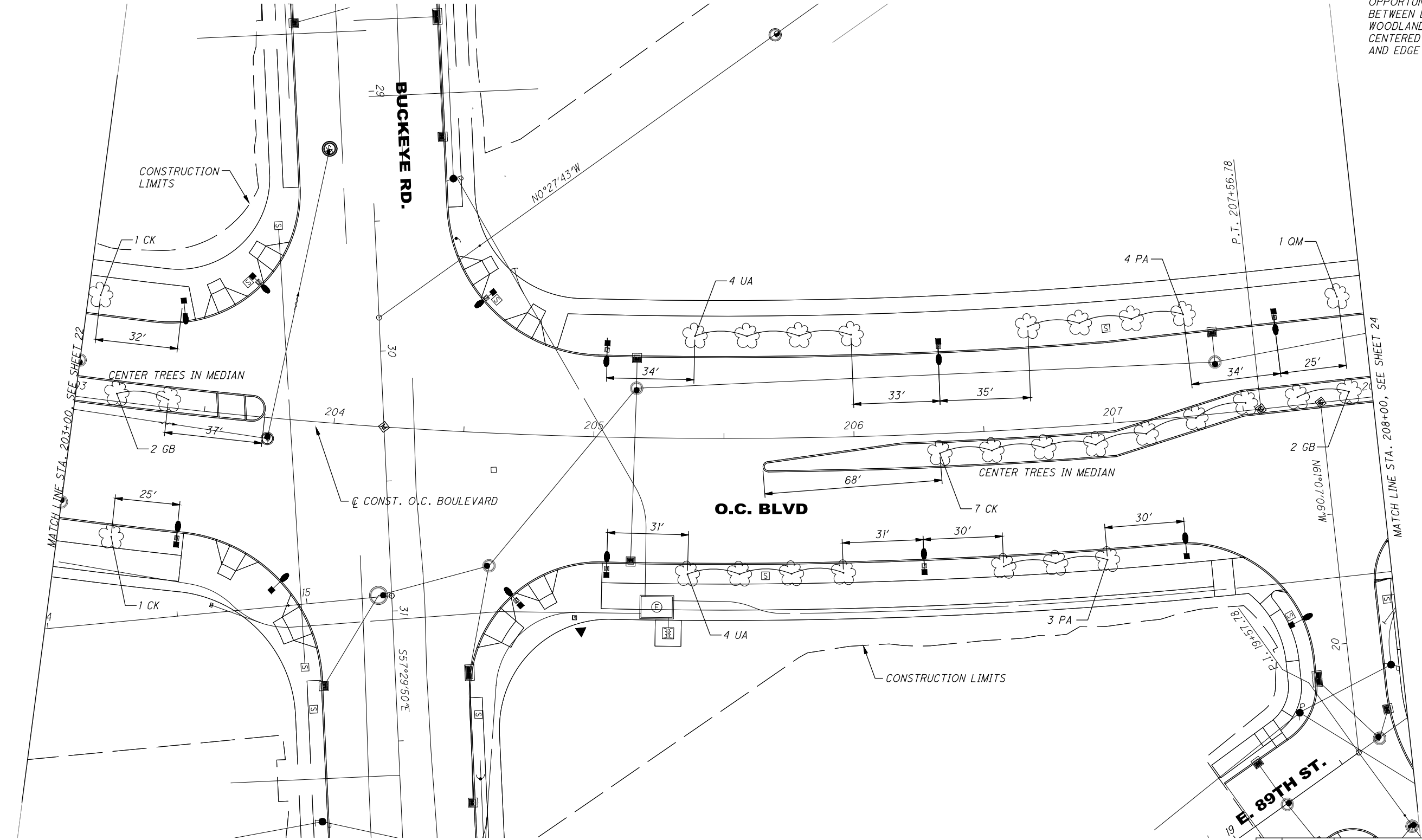


| NO.          | DATE       | DESCRIPTION     |
|--------------|------------|-----------------|
| 1            | 2023-01-25 | RECORD DRAWINGS |
| 0            | 2020-12-17 | RFC             |
| ISSUE RECORD |            |                 |

C:\pw8i-local\baker\_projects\scott.pruzin@mbakerintl.com\d0451761\96833\_B1100-12-15-20.dwg 06-Jun-23 11:56 AM

| SUB-SUMMARY |        |   |          |     |                            |
|-------------|--------|---|----------|-----|----------------------------|
| ITEM NO.    | UNIT   | DESCRIPTION   | QUANTITY | KEY | COMMON NAME                |
| 661         | EACH   | DECIDUOUS TREE, (2" cal.), (CLADARASTIS KENTUKEA)           | 9        | CK  | YELLOWWOOD                 |
| 661         | EACH   | DECIDUOUS TREE, (2" cal.), (GINKGO BILOBA 'AUTUMN GOLD')    | 4        | GB  | AUTUMN GOLD GINKGO         |
| 661         | EACH   | DECIDUOUS TREE, (2" cal.), (PLATANUS X ACER 'BLOODGOOD')    | 7        | PA  | BLOODGOOD LONDON PLANETREE |
| 661         | EACH   | DECIDUOUS TREE, (2" cal.), (QUERCUS MACROCARPA)             | 1        | QM  | BUR OAK                    |
| 661         | EACH   | DECIDUOUS TREE, (2" cal.), (ULMUS AMERICANA 'VALLEY FORGE') | 8        | UA  | AMERICAN ELM               |
| 662         | GALLON | LANDSCAPE WATERING  | 7250     | -   |                            |

\*UNLESS OTHERWISE INDICATED ON PLAN



NOTE:

ALL TREES SHALL BE LOCATED 5' FROM FACE OF CURB UNLESS NOTED OTHERWISE IN PLANS.

TREES SHALL BE CENTERED IN MEDIAN AREAS, A MINIMUM OF 5' FROM FACE OF CURB UNLESS NOTED OTHERWISE IN PLANS.

TREES ON NORTH SIDE OF OPPORTUNITY CORRIDOR BLVD. BETWEEN LISBON RD. AND WOODLAND AVE. SHOULD BE CENTERED BETWEEN FACE OF CURB AND EDGE OF WALK.

CALCULATED  
EJA

CHECKED  
DNK

0 10 20  
HORIZONTAL  
SCALE IN FEET

40°

LANDSCAPING PLAN – O.C. BLVD.  
STA. 203+00.00 TO STA. 208+00.00

CUY-IR490/SR010-  
2.09/19.28

| ISSUE RECORD |            |             |
|--------------|------------|-------------|
| NO.          | DATE       | DESCRIPTION |
| 0            | 2020-12-17 | RFC         |

C:\pww8i-local\baker\_projects\scott.pruzin@mbakerintl.com\d0451761\96833\_B1100-12-15-20.dwg 06-Jun-23 11:55 AM

| SUB-SUMMARY |        |   |          |     |                            |                 |
|-------------|--------|---|----------|-----|----------------------------|-----------------|
| ITEM NO.    | UNIT   | DESCRIPTION   | QUANTITY | KEY | COMMON NAME                | SPACING (FEET)* |
| 661         | EACH   | DECIDUOUS TREE, (2" cal.), (CLADARASTIS KENTUCKEA)          | 4        | CK  | YELLOWWOOD                 | 20              |
| 661         | EACH   | DECIDUOUS TREE, (2" cal.), (GINKGO BILOBA 'AUTUMN GOLD')    | 6        | GB  | AUTUMN GOLD GINKGO         | 20              |
| 661         | EACH   | DECIDUOUS TREE, (2" cal.), (PLATANUS X ACER 'BLOODGOOD')    | 0        | PA  | BLOODGOOD LONDON PLANETREE | 20              |
| 661         | EACH   | DECIDUOUS TREE, (2" cal.), (QUERCUS MACROCARPA)             | 3        | QM  | BUR OAK                    | 40              |
| 661         | EACH   | DECIDUOUS TREE, (2" cal.), (ULMUS AMERICANA 'VALLEY FORGE') | 0        | UA  | AMERICAN ELM               | 20              |
| 662         | GALLON | LANDSCAPE WATERING  | 5500     |     |                            |                 |

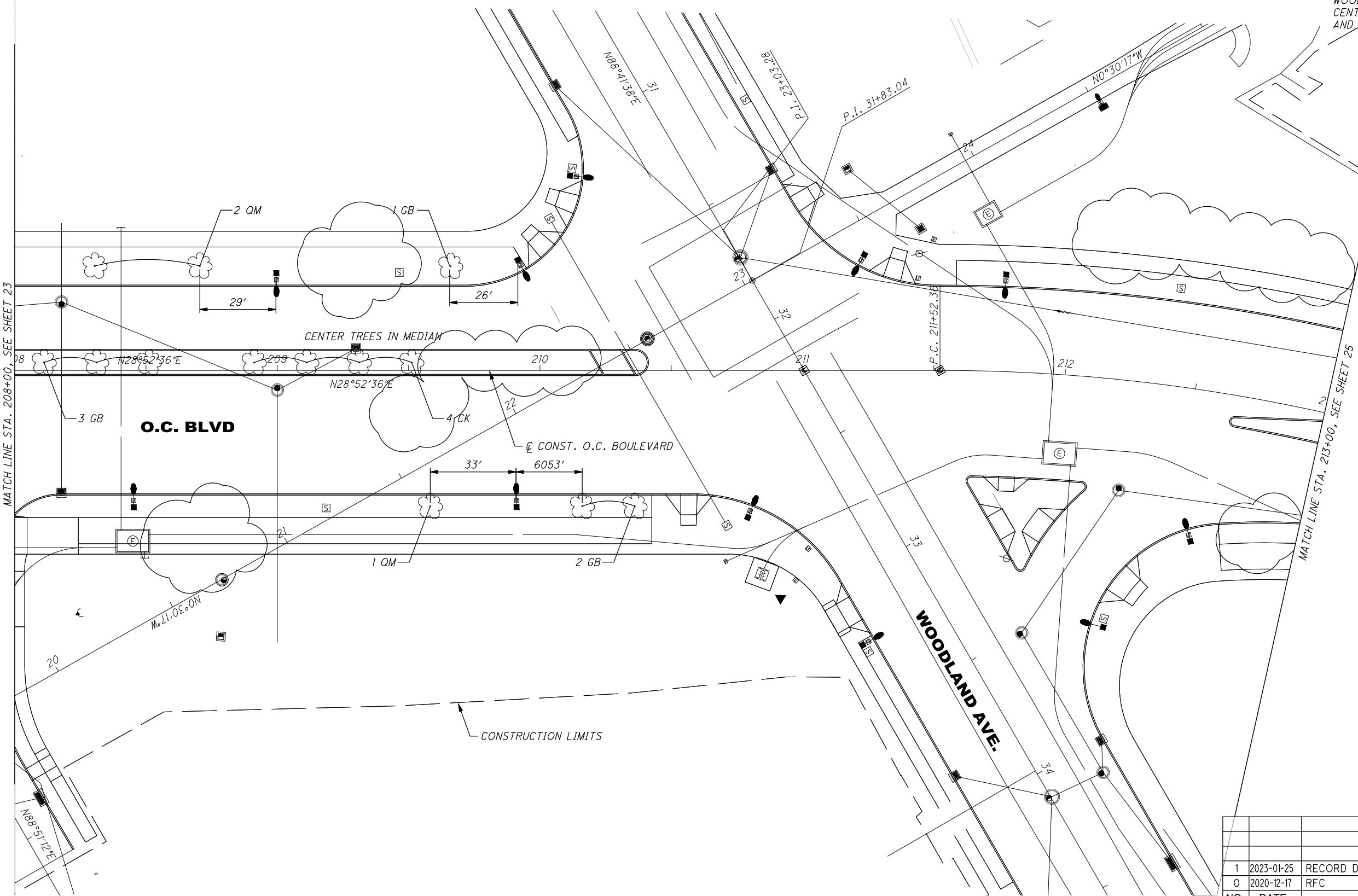
\*UNLESS OTHERWISE INDICATED ON PLAN

NOTE:

ALL TREES SHALL BE LOCATED 5' FROM FACE OF CURB UNLESS NOTED OTHERWISE IN PLANS.

TREES SHALL BE CENTERED IN MEDIAN AREAS, A MINIMUM OF 5' FROM FACE OF CURB UNLESS NOTED OTHREWISE IN PLANS.

TREES ON NORTH SIDE OF OPPORTUNITY CORRIDOR BLVD. BETWEEN LISBON RD. AND WOODLAND AVE. SHOULD BE CENTERED BETWEEN FACE OF CURB AND EDGE OF WALK.



0

20

40

HORIZONTAL SCALE IN FEET

CALCULATED

EJA

CHECKED

DNK

RECORD PLANS

LANDSCAPING PLAN – O.C. BLVD.  
STA. 208+00.00 TO STA. 213+00.00

RECORD PLANS

| NO.          | DATE       | DESCRIPTION     |
|--------------|------------|-----------------|
| 1            | 2023-01-25 | RECORD DRAWINGS |
| 0            | 2020-12-17 | RFC             |
| ISSUE RECORD |            |                 |

CUY-IR490/SR010-  
2.09/19.28

C:\pww8i-local\maker\_projects\scott.pruzin@mbakerintl.com\d0451761\96833\_BI100-12-15-20.dwg 06-Jun-23 11:55 AM

| SUB-SUMMARY |        |   |          |     |                            |                 |
|-------------|--------|---|----------|-----|----------------------------|-----------------|
| ITEM NO.    | UNIT   | DESCRIPTION   | QUANTITY | KEY | COMMON NAME                | SPACING (FEET)* |
| 661         | EACH   | DECIDUOUS TREE, (2" cal.), (CLADARASTIS KENTUCKEA)          | 5        | CK  | YELLOWWOOD                 | 20              |
| 661         | EACH   | DECIDUOUS TREE, (2" cal.), (GINKGO BILOBA 'AUTUMN GOLD')    | 1        | GB  | AUTUMN GOLD GINKGO         | 20              |
| 661         | EACH   | DECIDUOUS TREE, (2" cal.), (PLATANUS X ACER 'BLOODGOOD')    | 10       | PA  | BLOODGOOD LONDON PLANETREE | 20              |
| 661         | EACH   | DECIDUOUS TREE, (2" cal.), (QUERCUS MACROCARPA)             | 0        | QM  | BUR OAK                    | 40              |
| 661         | EACH   | DECIDUOUS TREE, (2" cal.), (ULMUS AMERICANA 'VALLEY FORGE') | 9        | UA  | AMERICAN ELM               | 20              |
| 662         | GALLON | LANDSCAPE WATERING  | 13500    | -   |                            |                 |

\*UNLESS OTHERWISE INDICATED ON PLAN

NOTE:

ALL TREES SHALL BE LOCATED 5' FROM FACE OF CURB UNLESS NOTED OTHERWISE IN PLANS.

TREES SHALL BE CENTERED IN MEDIAN AREAS, A MINIMUM OF 5' FROM FACE OF CURB UNLESS NOTED OTHERWISE IN PLANS.

0

20

40

HORIZONTAL SCALE IN FEET

CALCULATED

EJA

CHECKED

DNK

RECORD PLANS

LANDSCAPING PLAN – O.C. BLVD.  
STA. 213+00.00 TO STA. 218+00.00

RECORD PLANS

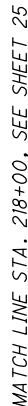
CUY-IR490/SR010-  
2.09/19.28

RECORD PLANS

| NO.          | DATE       | DESCRIPTION     |
|--------------|------------|-----------------|
| 1            | 2023-01-25 | RECORD DRAWINGS |
| 0            | 2020-12-17 | RFC             |
| ISSUE RECORD |            |                 |

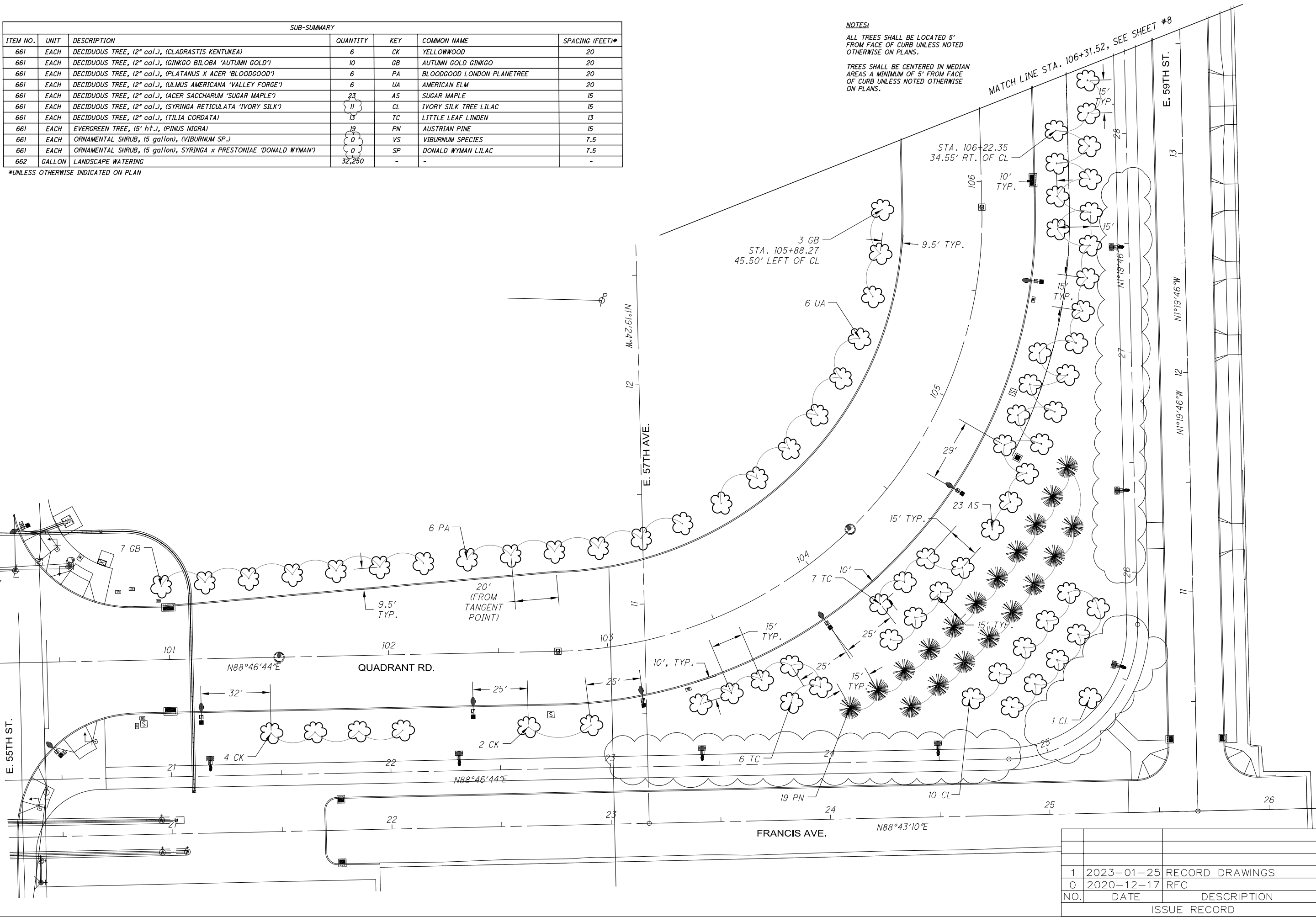
\*UNLESS OTHERWISE INDICATED ON PLAN

TREES SHALL BE CENTERED IN  
MEDIAN AREAS, A MINIMUM OF 5'  
FROM FACE OF CURB UNLESS  
NOTED OTHERWISE IN PLANS.



|              |      |             |
|--------------|------|-------------|
|              |      |             |
|              |      |             |
|              |      |             |
|              |      |             |
|              |      |             |
| NO.          | DATE | DESCRIPTION |
| ISSUE RECORD |      |             |

C:\pww8i-local\baker\_projects\scott.pruzin@mbakerintl.com\d0451761\968333\_BL201.dwg 26-Jan-23 3:39 PM



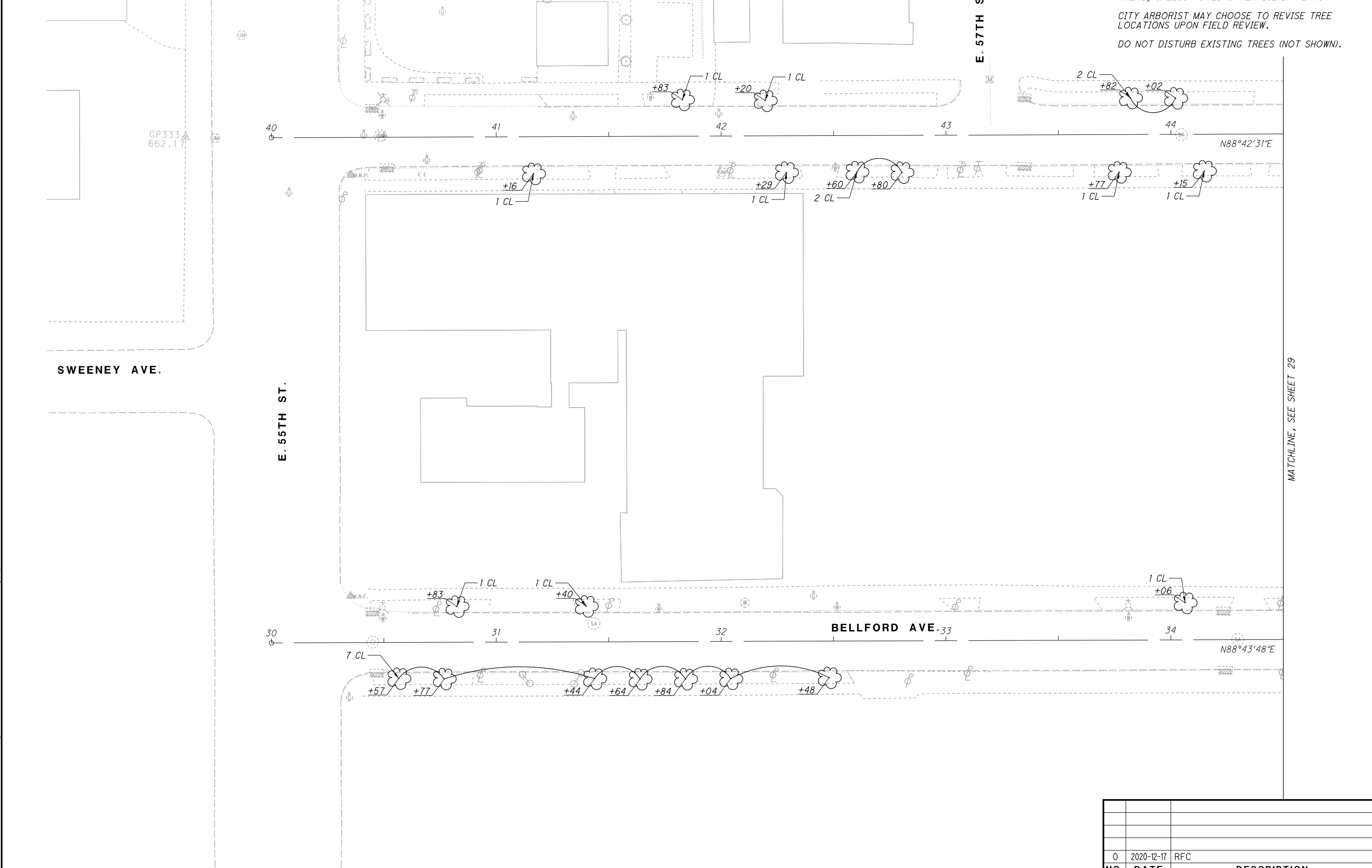
| SUB-SUMMARY |        |   |          |     |                            |                 |
|-------------|--------|---|----------|-----|----------------------------|-----------------|
| ITEM NO.    | UNIT   | DESCRIPTION   | QUANTITY | KEY | COMMON NAME                | SPACING (FEET)* |
| 661         | EACH   | DECIDUOUS TREE, (2" cal.), (CLADRASTIS KENTUCKEA)                 | 6        | CK  | YELLOWWOOD                 | 20              |
| 661         | EACH   | DECIDUOUS TREE, (2" cal.), (GINKGO BILOBA 'AUTUMN GOLD')          | 10       | GB  | AUTUMN GOLD GINKGO         | 20              |
| 661         | EACH   | DECIDUOUS TREE, (2" cal.), (PLATANUS X ACER 'BLOODGOOD')          | 6        | PA  | BLOODGOOD LONDON PLANETREE | 20              |
| 661         | EACH   | DECIDUOUS TREE, (2" cal.), (ULMUS AMERICANA 'VALLEY FORGE')       | 6        | UA  | AMERICAN ELM               | 20              |
| 661         | EACH   | DECIDUOUS TREE, (2" cal.), (ACER SACCHARUM 'SUGAR MAPLE')         | 23       | AS  | SUGAR MAPLE                | 15              |
| 661         | EACH   | DECIDUOUS TREE, (2" cal.), (SYRINGA RETICULATA 'IVORY SILK')      | 11       | CL  | IVORY SILK TREE LILAC      | 15              |
| 661         | EACH   | DECIDUOUS TREE, (2" cal.), (TILIA CORDATA)                        | 13       | TC  | LITTLE LEAF LINDEN         | 13              |
| 661         | EACH   | EVERGREEN TREE, (5' ht.), (PINUS NIGRA)                           | 19       | PN  | AUSTRIAN PINE              | 15              |
| 661         | EACH   | ORNAMENTAL SHRUB, (5 gallon), (VIBURNUM SP.)                      | 0        | VS  | VIBURNUM SPECIES           | 7.5             |
| 661         | EACH   | ORNAMENTAL SHRUB, (5 gallon), SYRINGA x PRESTONIAE 'DONALD WYMAN' | 0        | SP  | DONALD WYMAN LILAC         | 7.5             |
| 662         | GALLON | LANDSCAPE WATERING  | 32,250   | -   | -                          | -               |

\*UNLESS OTHERWISE INDICATED ON PLAN

NOTES:  
ALL TREES SHALL BE LOCATED 5' FROM FACE OF CURB UNLESS NOTED OTHERWISE ON PLANS.  
TREES SHALL BE CENTERED IN MEDIAN AREAS A MINIMUM OF 5' FROM FACE OF CURB UNLESS NOTED OTHERWISE ON PLANS.

| NO.          | DATE       | DESCRIPTION     |
|--------------|------------|-----------------|
| 1            | 2023-01-25 | RECORD DRAWINGS |
| 0            | 2020-12-17 | RFC             |
| ISSUE RECORD |            |                 |

| SUB-SUMMARY |        |  |          |     |                       |
|-------------|--------|--|----------|-----|-----------------------|
| ITEM NO.    | UNIT   | DESCRIPTION  | QUANTITY | KEY | COMMON NAME           |
| 661         | EACH   | DECIDUOUS TREE, (2' cal.), (SYRINGA RETICULATA 'IVORY SILK') | 20       | CL  | IVORY SILK TREE LILAC |
| 662         | GALLON | LANDSCAPE WATERING   | 5,000    | -   | -                     |




NOTES:  
TREES SHALL BE CENTERED IN EXISTING TREE LAWN AREAS, UNLESS NOTED OTHERWISE IN PLANS.  
CITY ARBORIST MAY CHOOSE TO REVISE TREE LOCATIONS UPON FIELD REVIEW.  
DO NOT DISTURB EXISTING TREES (NOT SHOWN).

| 0            | 2020-12-17 | RFC         |
|--------------|------------|-------------|
| NO.          | DATE       | DESCRIPTION |
| ISSUE RECORD |            |             |



| SUB-SUMMARY |        |  |          |     |                       |
|-------------|--------|--|----------|-----|-----------------------|
| ITEM NO.    | UNIT   | DESCRIPTION  | QUANTITY | KEY | COMMON NAME           |
| 661         | EACH   | DECIDUOUS TREE, (2' cal.), (SYRINGA RETICULATA 'IVORY SILK') | 15       | CL  | IVORY SILK TREE LILAC |
| 662         | GALLON | LANDSCAPE WATERING   | 3,750    | -   | -                     |



NOTES:  
TREES SHALL BE CENTERED IN EXISTING TREE LAWN AREAS, UNLESS NOTED OTHERWISE IN PLANS.  
CITY ARBORIST MAY CHOOSE TO REVISE TREE LOCATIONS UPON FIELD REVIEW.  
DO NOT DISTURB EXISTING TREES (NOT SHOWN).

| 0            | 2020-12-17 | RFC         |
|--------------|------------|-------------|
| NO.          | DATE       | DESCRIPTION |
| ISSUE RECORD |            |             |

CUY-IR490/ SR010-2.09 / 19.28

RECORD PLANS

LANDSCAPING PLAN

MAURICE AVE. & BELLFORD AVE. - EAST

RECORD PLANS

CALCULATED GSH

CHECKED LPC

0 20 40

HORIZONTAL SCALE IN FEET

29

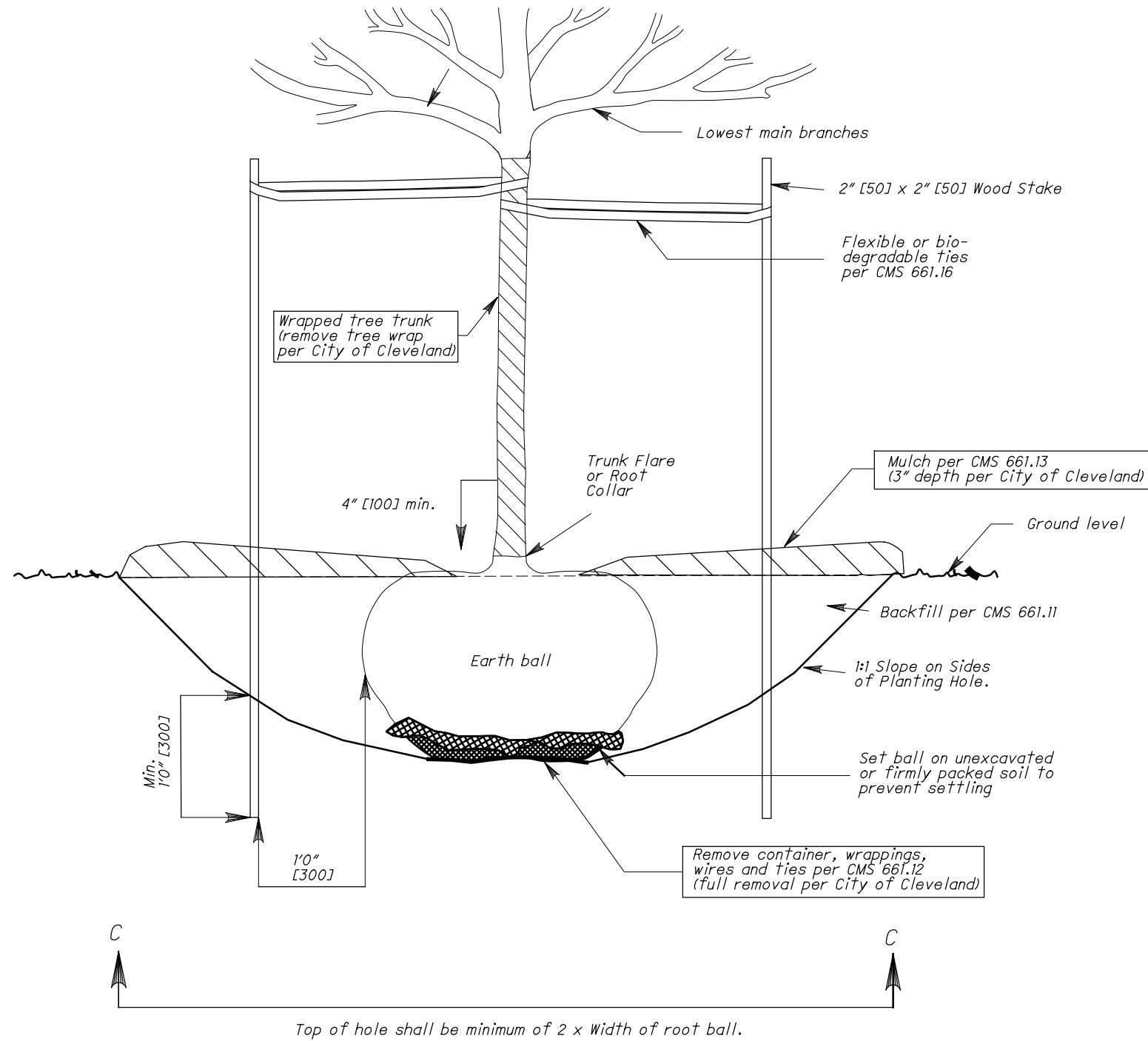
30

RECORD PLANS

RECORD PLANS

...\\BU-29\\LA-1.2\_2009-01-16.dgn 12/16/2020 7:27:40 PM Gregory.Hertler

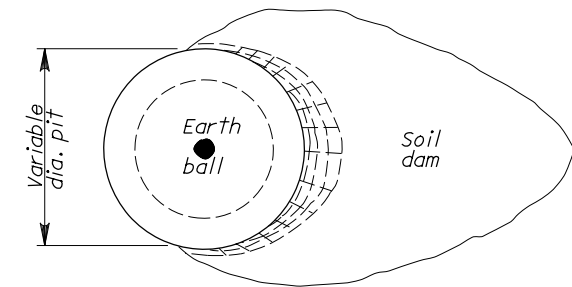
| ISSUE RECORD |            |             |
|--------------|------------|-------------|
| NO.          | DATE       | DESCRIPTION |
| 0            | 2020-12-17 | RFC         |
|              |            |             |
|              |            |             |
|              |            |             |



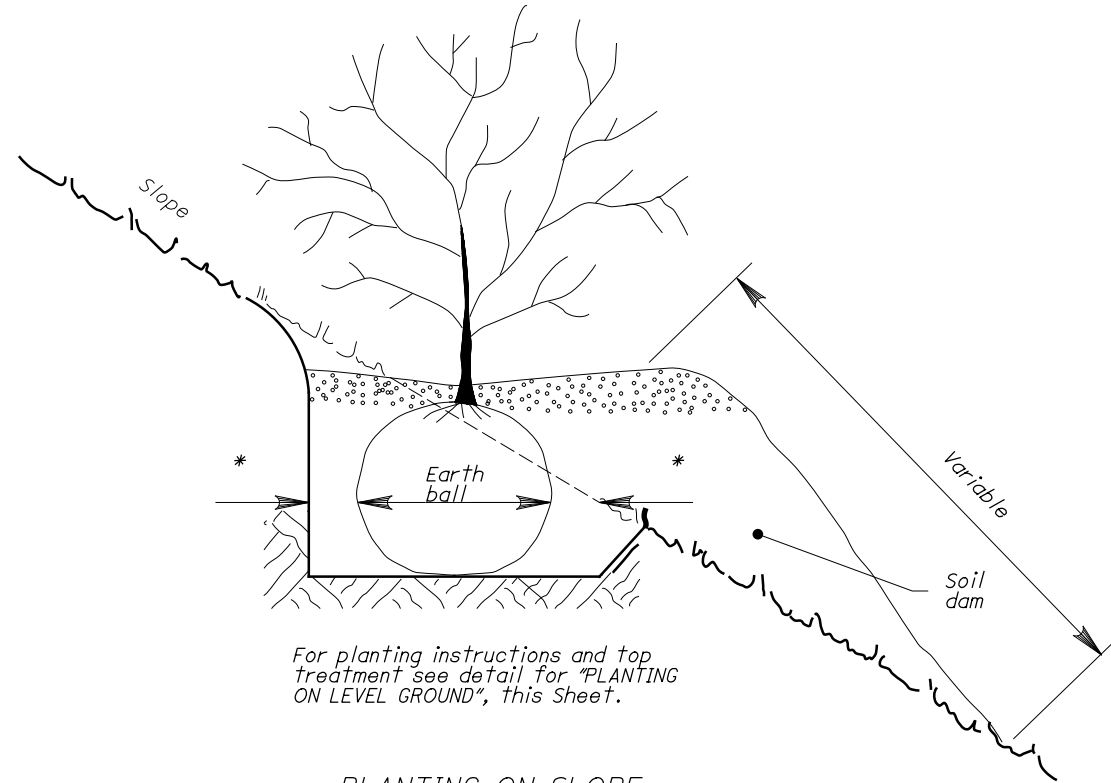
TREE PLANTING & BRACING PER CMS 661.16  
PLANTING ON LEVEL GROUND

- NOTES**
- ALL TREE PLANTING SHALL BE PERFORMED IN ACCORDANCE WITH SECTION 661 OF THE 2013 CMS EXCEPT AS MODIFIED HEREIN:
1. ALL TREEPLANTING SHALL BE PERFORMED UNDER SUPERVISION OF AN INTERNATIONAL SOCIETY OF ARBORCULTURE (ISA) CERTIFIED ARBORIST.
  2. PRUNE ONLY CROSSOVER LIMBS, CO-DOMINANT LEADERS AND BROKEN OR DEAD BRANCHES. DO NOT REMOVE TERMINAL BUDS OR BRANCHES THAT EXTEND TO THE EDGE OF THE CROWN.
  3. LEAVE ALL TRUNKS EXPOSED, WITH NO WRAPS OR GUARDS.
  4. FULLY REMOVE WIRE BASKETS FROM ROOT BALLS, UNLESS THE ROOT BALL IS LOOSE. IF LOOSE, THEN REMOVE BASKET IN ACCORDANCE WITH CMS 661.10C.
  5. PROVIDE MULCH IN ACCORDANCE WITH 661.11, HOWEVER DEPTH TO BE 3".
- TREE WATERING SHALL BE IN ACCORDANCE WITH SECTION 662 OF THE CMS HOWEVER THE TREES SHALL BE WATERED AT A RATE OF 5 GALLONS OF WATER PER CALPIER INCH PER WEEK DURING THE FIRST GROWING SEASON. THE GROWING SEASON IS DEFINED AS THE TIME FROM FIRST BUD SWELL TO LEAF DROP. PLANT WATERING QUANTITIES ARE BASED ON THIS RATE.

— DENOTES CHANGES FROM ODOT STANDARD



PLAN VIEW



PLANTING ON SLOPE

THIS DRAWING REPLACES LA-1.2 DATED 7-28-00.

|                             |  |                                     |   |                             |  |                            |
|-----------------------------|--|-------------------------------------|---|-----------------------------|--|----------------------------|
| SCD NUMBER<br><b>LA-1.2</b> | STANDARD ROADWAY CONSTRUCTION DRAWING<br><b>PLANTING AND BRACING</b> | OFFICE OF<br>ROADWAY<br>ENGINEERING | ALL METRIC DIMENSIONS<br>( IN BRACKETS [ ] ) ARE<br>IN MILLIMETERS UNLESS<br>OTHERWISE NOTED. | SDS<br>ENGINEER<br>D. Focke | STATE OF OHIO DEPARTMENT OF<br>TRANSPORTATION ADMINISTRATOR<br>Dirk B. Gross | REVISION DATE<br>1-16-2009 |
| 30                          | 30   | RECORD PLANS                        |   |                             |  |                            |